

From: [Save Our Sandlings](#)
To: [East Anglia ONE North](#); [East Anglia Two](#)
Subject: Route for Unaccompanied Site Visit at Thorpeness
Date: 09 October 2020 14:14:46
Attachments: [Thorpeness walk-4153623.pdf](#)
[2.2 EA2_DCO_LandPlans_RevA.pdf](#)
[EN010078-001741-4.3 EA2 Book of Reference Version 3.pdf](#)

Dear Examining body

Preparing and describing a route for an unaccompanied site inspection at Thorpeness has proved quite challenging as the majority of paths in this particular area are not via adopted footpaths rather along accepted rights of way that have been used for generations. I have attempted to provide information in lieu of a personally guided walk. The OS references should be used as an approximate guide to waypoint locations.

I also include EN010078-001741-4.3 EA2 Book of Reference Version 3 and EN010078-001710-20191204 2.2 EA2 Land Plans Rev A and would direct your attention to plans on Sheet 2 Areas 7 & 8, and entries in Book of Reference Part 1 table pg 33.

The reference to the tunnel of tress borders areas 7 & 8 and is potentially under threat of removal / disturbance and/or disruption through these projects. This path forms part of an established route connecting the Sandlings in the North to Thorpeness in the South. Loss of this amenity will cause severe issues for users of the path travelling between these areas as no alternative route is readily available, and matters will become even worse once the projects were underway.

If you require any further information about the area, please do not hesitate to contact. As indicated in your previous guidance, any comments will be kept to area specific issues and not project related.

Kind regards

Paul Chandler



--
For more information please see:
<https://www.saveoursandlings.org.uk/>

Or follow us on facebook:
www.facebook.com/saveoursandlings

or Twitter:
@SSandlings



This email has been checked for viruses by Avast antivirus software.
www.avast.com

A short walk around Thorpeness



Walk No. 4153623

An easy walk from the Car Park, along the shingle beach, and onto the clifftop paths.
PLEASE TAKE CARE WHEN WALKING ON THE BEACH. DO NOT WALK CLOSE TO THE CLIFF FOR THE REASONS:

- 1 The cliff is unstable and liable to sudden collapse
- 2 During summer nesting sand martins can be disturbed by human and dog activity.

Calculated time : 1h30	Difficulty : Average
Distance : 3.14mi	Return to the departure point : Yes
Vertical gain : 33ft	Activity : Walking
Vertical drop : 33ft	Location : Aldringham cum Thorpe
Highest point : 46ft	
Lowest point : 13ft	

Description

(D) Starting from the public car park in the centre of the village walk towards the beach. There are several access points either directly from the car park or the nearby tracks adjacent to the car parking area.

Once on the beach, turn North and proceed along the beach. You will notice there are many types of vegetation habitats on the beach

(1) After approx. 700 m you will reach a point on the beach where evidence of recent cliff falls can be noticed and structural reinforcement introduced to aid cliff stability. The cliffs are primarily composed of Coralline Crag. Crag is a Suffolk word meaning 'shelly sand'. Coralline Crag is only found on the East Coast of Suffolk, predominantly near Aldeburgh and Orford. and comprises a series of marine deposits and characterised by bryozoan and mollusc debris.

(2) At this point on the walk you will notice a sandy path leading up to the cliff top. Dependant upon the weather, the track may be slippery or loose under foot

Once on the cliff top there any number of walks to be taken. In summer many birds nest and forage in the trees and shrubs along the northern and western boundaries. This a very popular area for families to picnic, play games etc.. This area is also very popular at Christmas time with many family groups meeting year after year.

(3) Pass through the kissing gate onto the track and turn right. Follow the track in an anti-clockwise direction until you reach a triangular footpath intersection. Turn right onto the footpath and after approx. 100 m the path passes through a tunnel of trees. Depending on the season and weather, sunlight passing through the trees offers a spectacular sight. Stop and listen. You are very unlikely to hear any man-made sounds, only the wind sighing through the branches, and birds singing. At the end of the tunnel of trees, the path continues onwards into the Sandlings Heath and further PRoW network. For this walk, turn around and retrace your steps back through the tunnel and to the triangular junction. Turn right towards Thorpeness. Many times along this walk it is possible to glimpse the world famous House in the Clouds. Originally built as a water tower, it has now been converted to a holiday let. A unique building in a unique setting.

(4) This is optional. Turn right onto track and walk along for 500 - 600 m. The track continues all the way to the B1353 Aldringham - Thorpeness Road

Waypoints

- S/F Thorpeness Public Car Park**
N 52.17849° / E 1.614283° - alt. 13ft - mi 0
- 1 Evidence of cliff instability**
N 52.181635° / E 1.618875° - alt. 16ft - mi 0.34
- 2 Sandy access point to the cliff top area walks**
N 52.188456° / E 1.622341° - alt. 16ft - mi 0.84
- 3 Kissing Gate**
N 52.186194° / E 1.617438° - alt. 36ft - mi 1.19
- 4 Optional extra**
N 52.184036° / E 1.615152° - alt. 33ft - mi 2.21
- 5 North End Avenue**
N 52.1821° / E 1.617542° - alt. 26ft - mi 2.78
- S/F Thorpeness Public Car Park**
N 52.178498° / E 1.61427° - alt. 13ft - mi 3.14

and is planned to become an access road to an offshore windfarm development construction compound, restricting access to any non-project personnel. I include this section to allow users to gauge the sense of loss to community and wildlife.

(5) Proceed to the start of North End Avenue and then proceed along Old Home Road to The Sanctuary. Take this vehicular track and return towards the Meare.

(A) At the end of the track it is a short walk back towards the car park, perhaps stopping at one of the two outlets for a well earned cup of tea and a bun

Practical information

This is a relatively easy walk. Stout walking shoes may be preferred, especially on the beach pebbles.

The sandy soil on the cliff top area is particularly light, but after period of heavy or persistent rain, some parts of the tracks may become waterlogged, though passable.

In the nearby area

I would recommend stopping and listening often. The area is particularly quiet, with very little man-made noise once away from the main village area. Spectacular sunrises and sunsets are common in the location, as well as relatively dark skies at night. Many walkers you may meet return here year on year to escape the bustle of their daily lives, and re-connect with nature and quiet spaces.

Let us know your opinion on : <https://www.visorando.co.uk/walk-/4153623>



Visorando and the author of this walk sheet cannot be held responsible in the event of an accident during this walk.



THE WALKER CODE

Visorando

by Visorando

Before the walk



CHOOSE YOUR WALK CAREFULLY

by matching its difficulty and duration to your skill and physical ability.



CHECK THE WEATHER FORECAST

and look for other important information, such as snow, temperature, tide times, wind speed, fire risk etc.



BE PROPERLY PREPARED

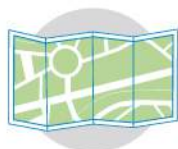
by taking suitable equipment with you, such as a whistle, first-aid kit, appropriate clothing and something to eat and drink.



LET SOMEONE KNOW

where you will be walking.

During the walk



STAY ON THE PATH

(unless you have an exceptionally good reason not to).



RESPECT THE COUNTRYSIDE

by not damaging fences, fields and crops and not picking fruit or vegetables.



RESPECT LOCAL RESTRICTIONS

such as bans on fires, barbecues, camping, fishing, swimming etc.



LEAVE GATES AS YOU FIND THEM

and be cautious of farm animals: try to go around, not through, herds or flocks.



TAKE YOUR RUBBISH HOME

and do not leave any trace of your journey except your footprints.



DON'T MAKE LOTS OF NOISE

and do be respectful and courteous to people along the route.



KEEP YOUR DOG ON A LEAD

and keep it close to you when you meet other people. Make sure you can call it back to you at any time. Walking with a dog is not recommended on routes where there are farm animals.



THE COUNTRYSIDE IS A LIVING ENVIRONMENT

that changes all the time. Walking is an adventure and there are risks associated with it. Be responsible, and know when it is better to give up and turn around than get into danger.

Whether it is private or public, the land you walk on does not belong to you. In particular, the owners of private land have generously and graciously given you permission to cross their property.

If you have an accident, please do not sue the owners of the place where it happened, because other walkers might be banned from that route. However, please feel free to tell us about any dangers you find.



Legend

- Order Limits
- Sheet Boundary
- Land Subject to Temporary Occupation and Use and Freehold Acquisition
- Land Subject to Temporary Occupation and Use and Acquisition of Permanent Rights
- Land Subject to Temporary Occupation and Use



Rev	Date	By	Comment
A	04/12/2019	PR	Second Issue - Updated plan template & basemap, added further insets, plot no 137 correction
-	07/10/2019	PR	First Issue

Prepared:	PR
Checked:	IM
Approved:	HH

1:25,000
Scale @ A1

0 500 1,000 2,000 Metres

Coords: 640,168 260,128

Source: © Crown copyright and database rights 2019. Ordnance Survey 0100031673.

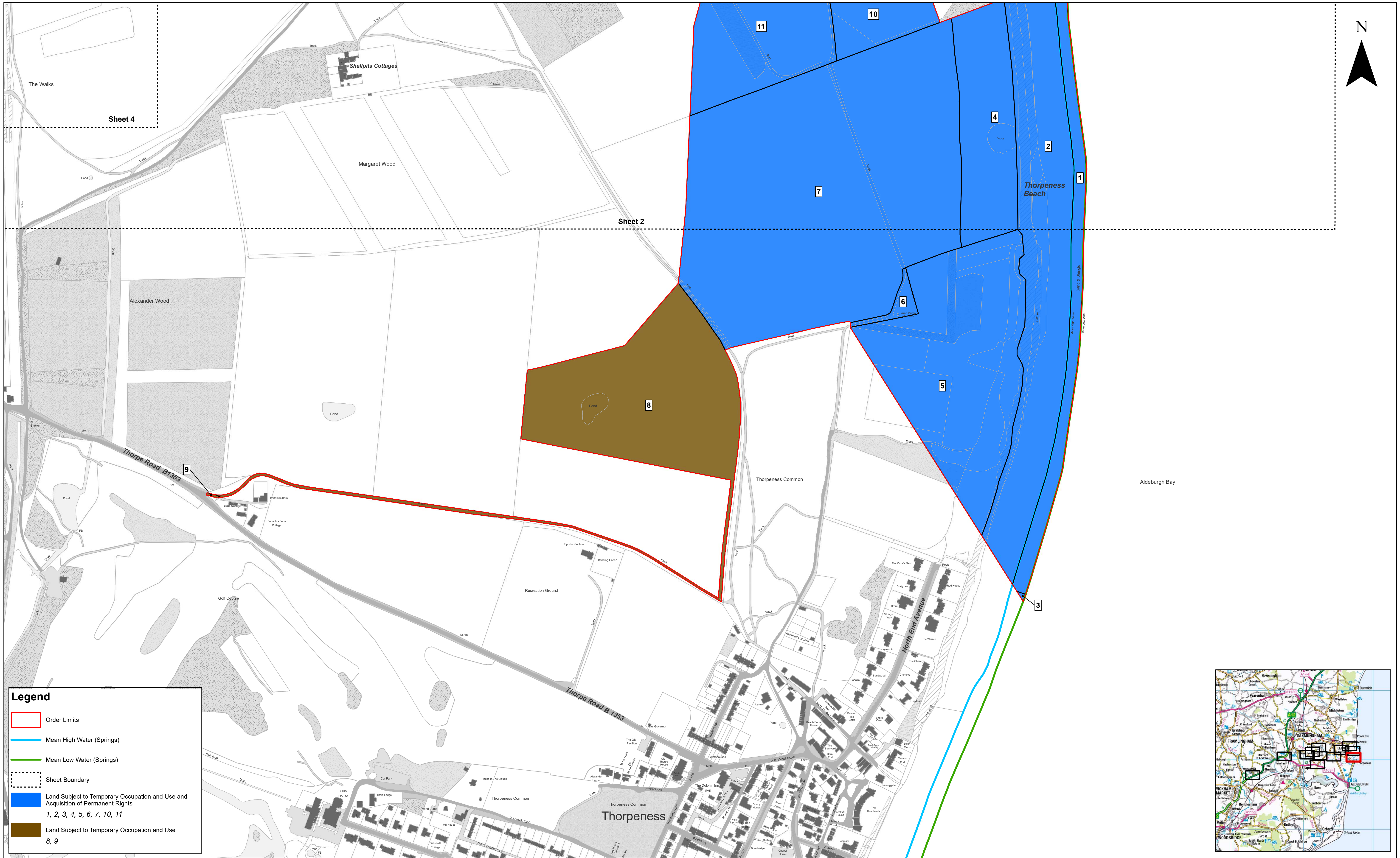
This map has been produced to the latest known information at the time of issue, and has been produced for your information only. Please consult with the SPR GIS team to ensure the content is still current before using the information contained on this map. To the fullest extent permitted by law, we accept no responsibility or liability (whether in contract, tort (including negligence) or otherwise in respect of any errors or omissions in the information contained in the map and shall not be liable for any loss, damage or expense caused by such errors or omissions.

East Anglia TWO Offshore Wind Farm

Land Plans

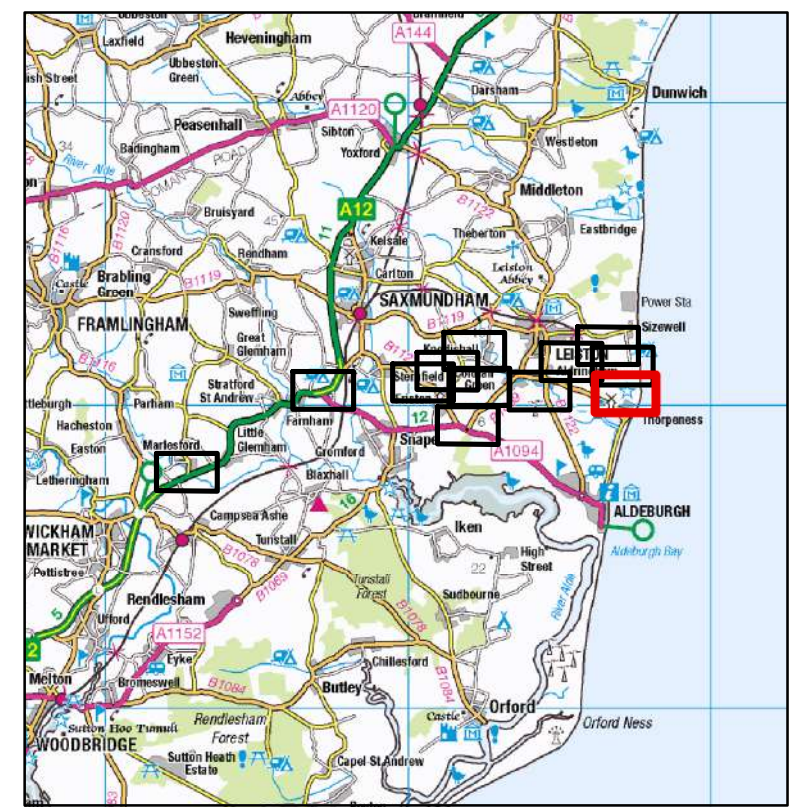
Key Plan: Sheet 1 of 1

Drg No	180477_PLN_DCO_1.0_A	
Rev	A	British National Grid OSGB36
Date	04/12/19	
APFP Ref: 5(2)(i) Doc ref: 2.2.2		



Legend

- Order Limits
- Mean High Water (Springs)
- Mean Low Water (Springs)
- Sheet Boundary
- Land Subject to Temporary Occupation and Use and Acquisition of Permanent Rights
1, 2, 3, 4, 5, 6, 7, 10, 11
- Land Subject to Temporary Occupation and Use
8, 9



Rev	Date	By	Comment
A	04/12/2019	PR	Second Issue - Updated plan template & basemap, added further insets, plot no 137 correction
-	07/10/2019	PR	First Issue

Prepared:	PR
Checked:	IM
Approved:	HH

1:2,500
Scale @ A1

0 50 100 200 Metres

Coords: 647,182 260,382

Source: © Crown copyright and database rights 2019. Ordnance Survey 0100031673.
This map has been produced to the latest known information at the time of issue, and has been produced for your information only. Please consult with the SPR GIS team to ensure the content is still current before using the information contained on this map. To the fullest extent permitted by law, we accept no responsibility or liability (whether in contract, tort (including negligence) or otherwise in respect of any errors or omissions in the information contained in the map and shall not be liable for any loss, damage or expense caused by such errors or omissions.

East Anglia TWO Offshore Wind Farm

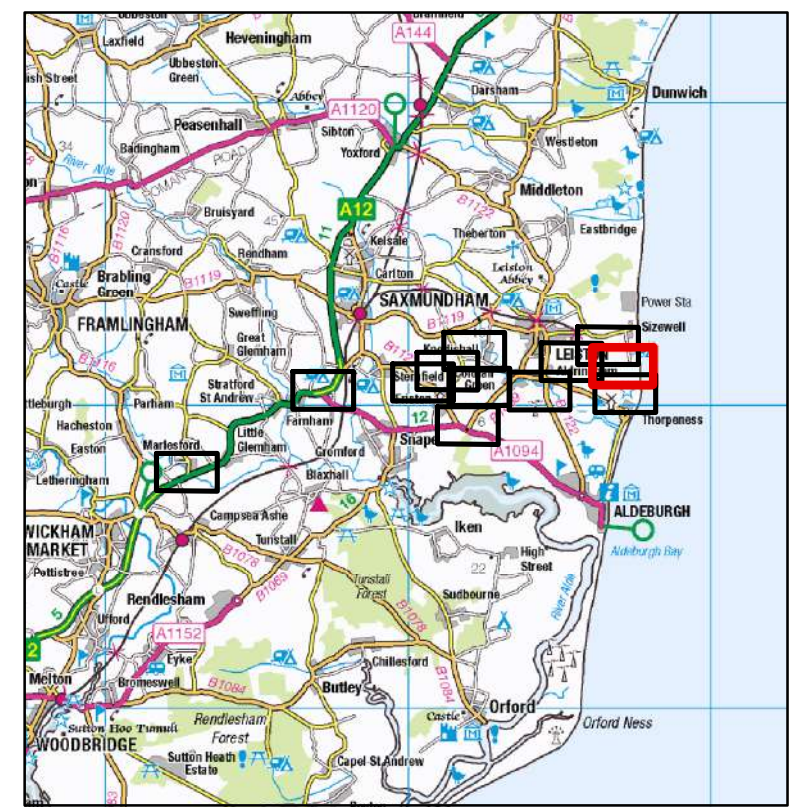
Land Plans
Sheet Number: Sheet 1 of 12

Drg No	180477_PLN_DCO_1.1_A	
Rev	A	British National Grid OSGB36
Date	04/12/19	
APFP Ref: 5(2)(i)		Doc ref: 2.2.2



Legend

- Order Limits
- Mean High Water (Springs)
- Mean Low Water (Springs)
- Sheet Boundary
- Land Subject to Temporary Occupation and Use and Acquisition of Permanent Rights
1, 2, 4, 7, 10, 11, 12, 13, 14, 15, 25, 27
- Land Subject to Temporary Occupation and Use
26



Rev	Date	By	Comment
A	04/12/2019	PR	Second Issue - Updated plan template & basemap, added further insets, plot no 137 correction
-	07/10/2019	PR	First Issue

Prepared:	PR
Checked:	IM
Approved:	HH

1:2,500
Scale @ A1

0 50 100 200 Metres

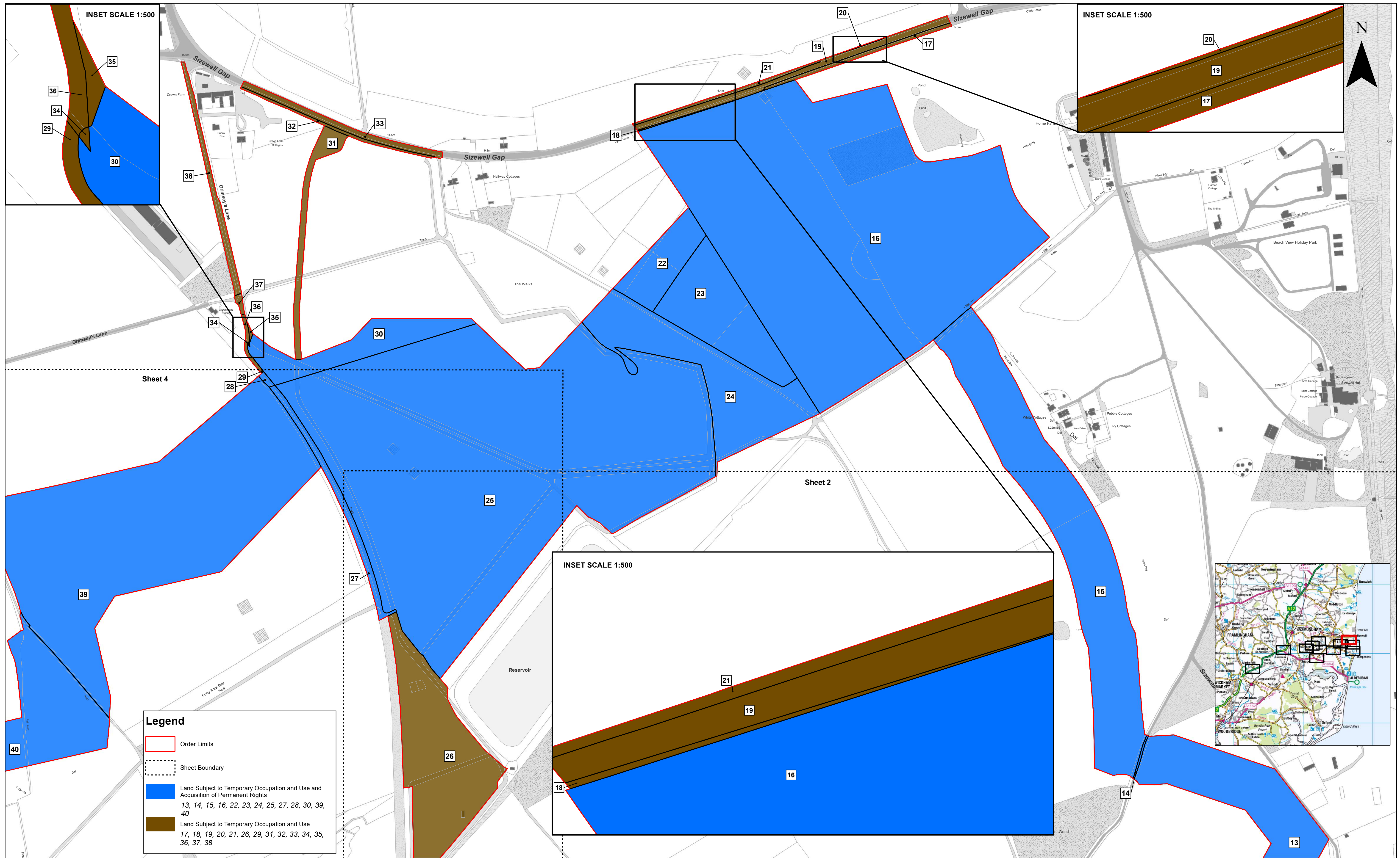
Coords: 647,090 261,289

Source: © Crown copyright and database rights 2019. Ordnance Survey 0100031673.
This map has been produced to the latest known information at the time of issue, and has been produced for your information only. Please consult with the SPR GIS team to ensure the content is still current before using the information contained on this map. To the fullest extent permitted by law, we accept no responsibility or liability (whether in contract, tort (including negligence) or otherwise in respect of any errors or omissions in the information contained in the map and shall not be liable for any loss, damage or expense caused by such errors or omissions.

East Anglia TWO Offshore Wind Farm

Land Plans
Sheet Number: Sheet 2 of 12

Drg No	180477_PLN_DCO_1.2_A	
Rev	A	British National Grid OSGB36
Date	04/12/19	
APFP Ref: 5(2)(i)		Doc ref: 2.2.2



Legend

- Order Limits
- Sheet Boundary
- Land Subject to Temporary Occupation and Use and Acquisition of Permanent Rights
13, 14, 15, 16, 22, 23, 24, 25, 27, 28, 30, 39, 40
- Land Subject to Temporary Occupation and Use
17, 18, 19, 20, 21, 26, 29, 31, 32, 33, 34, 35, 36, 37, 38

Rev	Date	By	Comment
A	04/12/2019	PR	Second Issue - Updated plan template & basemap, added further insets, plot no 137 correction
-	07/10/2019	PR	First Issue.

Prepared:	PR
Checked:	IM
Approved:	HH

1:2,500
Scale @ A1

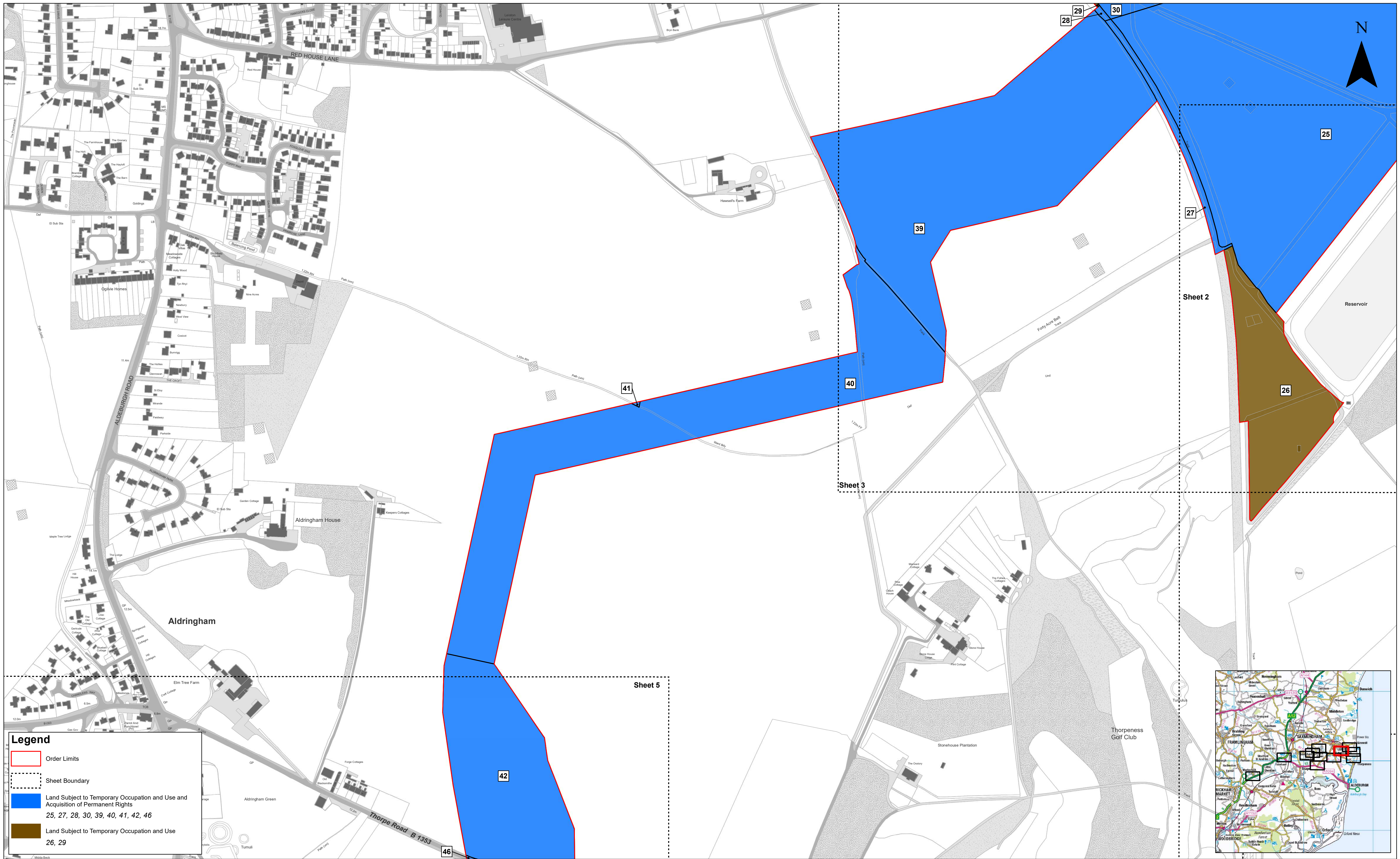
Coords: 646,599 261,965

Source: © Crown copyright and database rights 2019. Ordnance Survey 0100031673.
This map has been produced to the latest known information at the time of issue, and has been produced for your information only. Please consult with the SPR GIS team to ensure the content is still current before using the information contained on this map. To the fullest extent permitted by law, we accept no responsibility or liability (whether in contract, tort (including negligence) or otherwise in respect of any errors or omissions in the information contained in the map and shall not be liable for any loss, damage or expense caused by such errors or omissions.

East Anglia TWO Offshore Wind Farm

Land Plans
Sheet Number: Sheet 3 of 12

Drg No	180477_PLN_DCO_1.3_A	
Rev	A	British National Grid OSGB36
Date	04/12/19	
APFP Ref: 5(2)(i)		Doc ref: 2.2.2



Legend

- Order Limits
- Sheet Boundary
- Land Subject to Temporary Occupation and Use and Acquisition of Permanent Rights
25, 27, 28, 30, 39, 40, 41, 42, 46
- Land Subject to Temporary Occupation and Use
26, 29



Rev	Date	By	Comment
A	04/12/2019	PR	Second Issue - Updated plan template & basemap, added further insets, plot no 137 correction
-	07/10/2019	PR	First Issue

Prepared:	PR
Checked:	IM
Approved:	HH

1:2,500
Scale @ A1

0 50 100 200 Metres

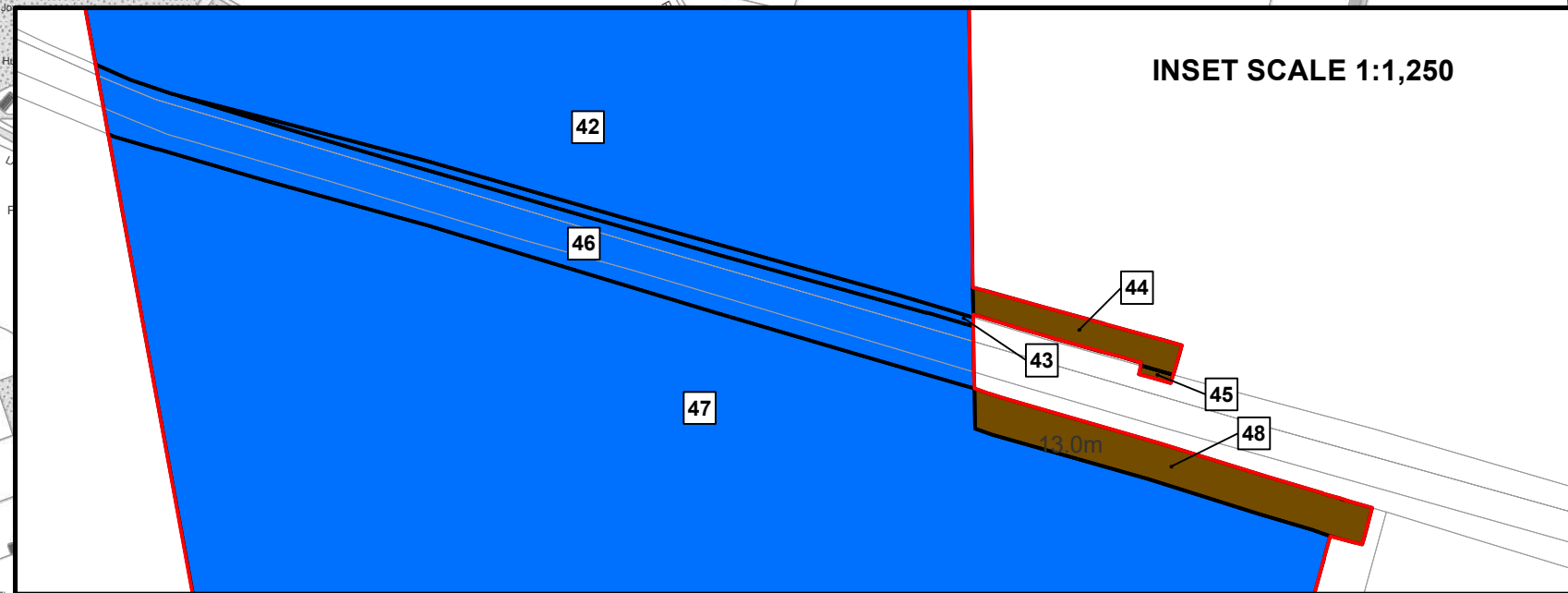
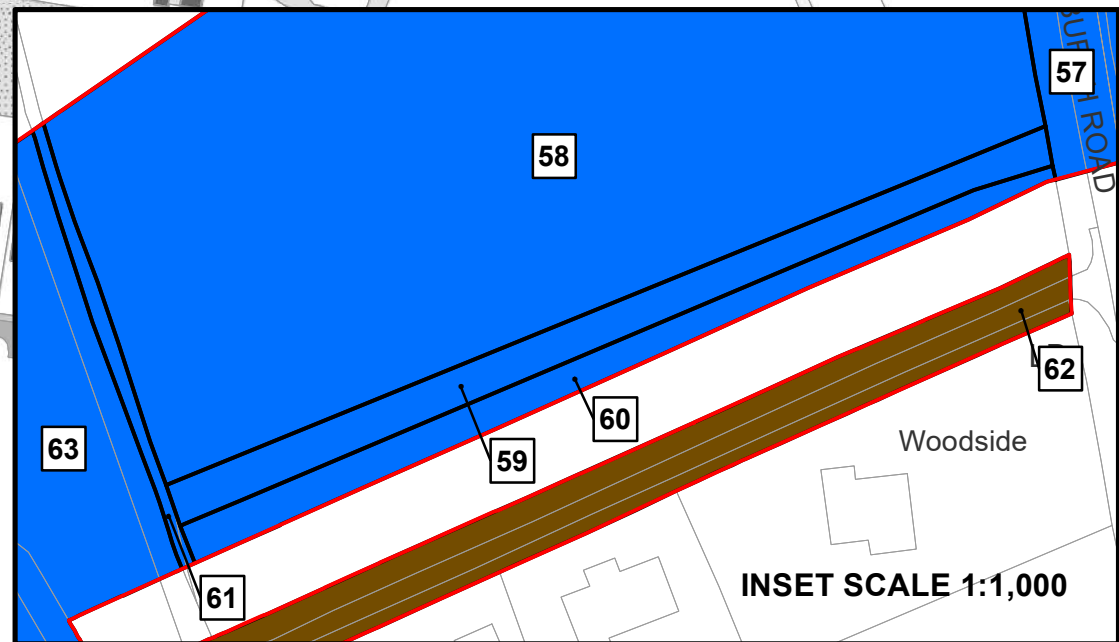
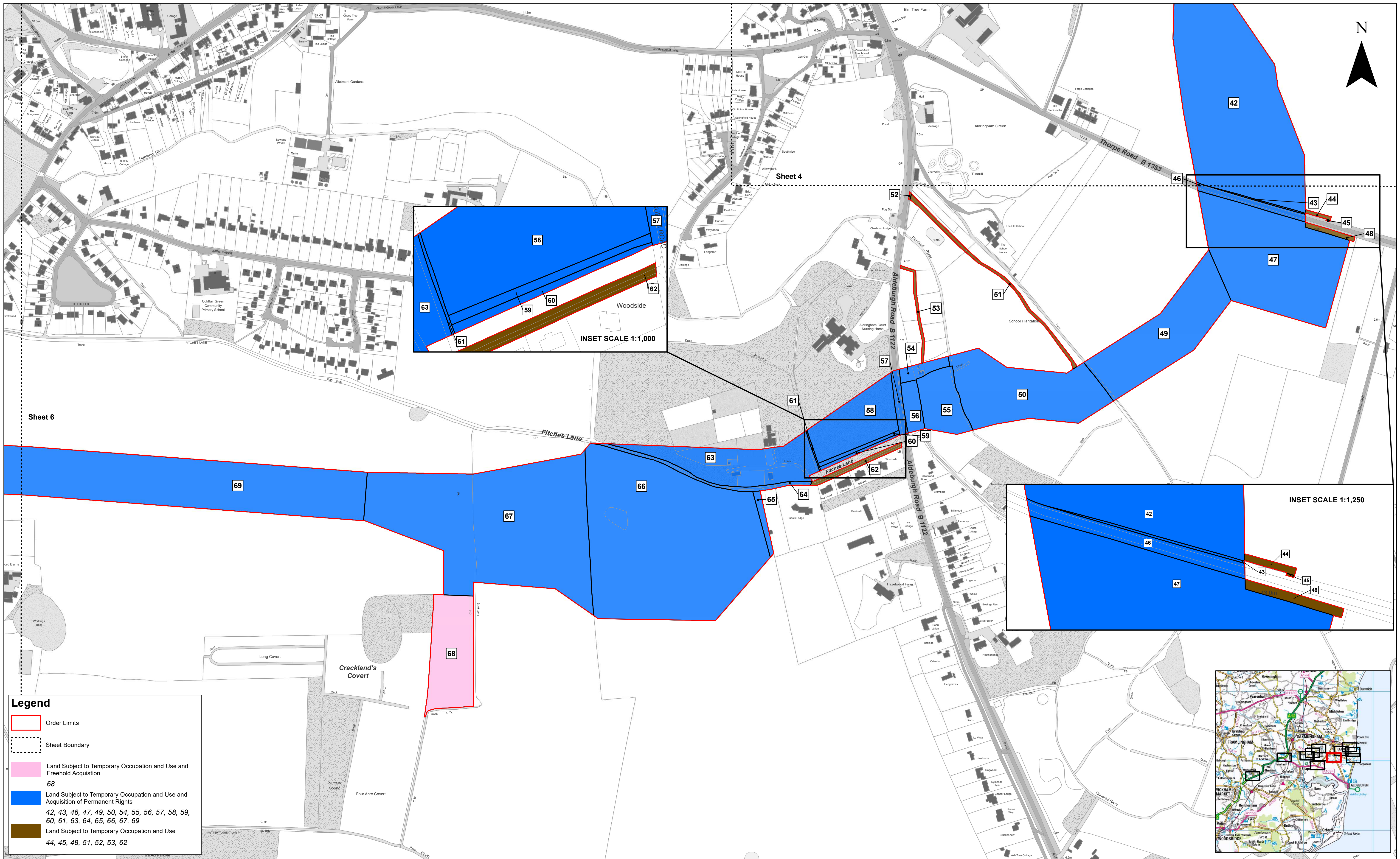
Coords: 645,393 261,437

Source: © Crown copyright and database rights 2019. Ordnance Survey 0100031673.
This map has been produced to the latest known information at the time of issue, and has been produced for your information only. Please consult with the SPR GIS team to ensure the content is still current before using the information contained on this map. To the fullest extent permitted by law, we accept no responsibility or liability (whether in contract, tort (including negligence) or otherwise in respect of any errors or omissions in the information contained in the map and shall not be liable for any loss, damage or expense caused by such errors or omissions.

East Anglia TWO Offshore Wind Farm

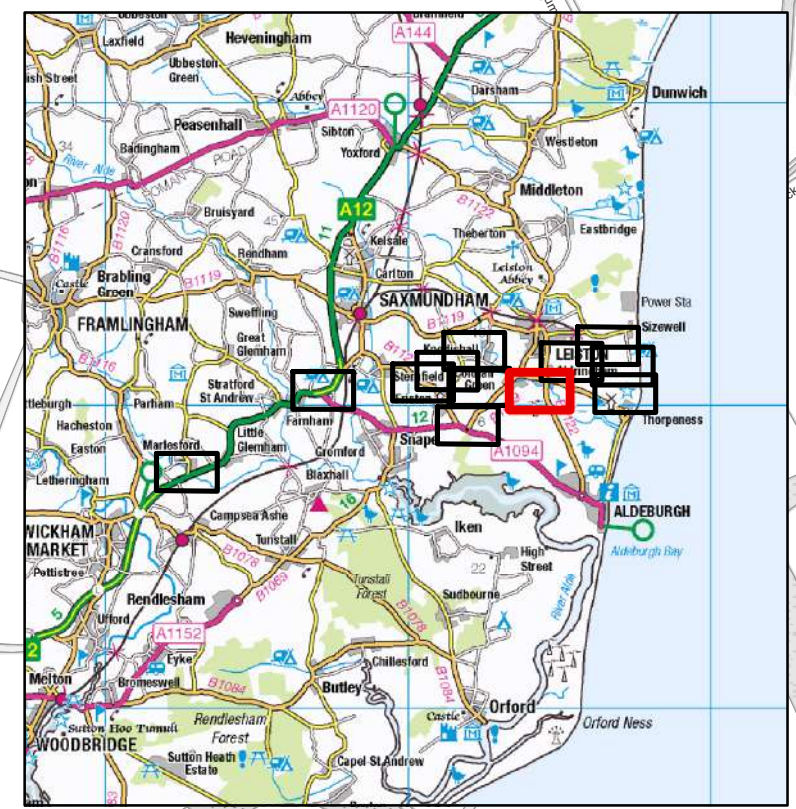
Land Plans
Sheet Number: Sheet 4 of 12

Drg No	180477_PLN_DCO_1.4_A	
Rev	A	British National Grid OSGB36
Date	04/12/19	
APFP Ref: 5(2)(i)		Doc ref: 2.2.2



Legend

- Order Limits
- Sheet Boundary
- Land Subject to Temporary Occupation and Use and Freehold Acquisition
68
- Land Subject to Temporary Occupation and Use and Acquisition of Permanent Rights
42, 43, 46, 47, 49, 50, 54, 55, 56, 57, 58, 59, 60, 61, 63, 64, 65, 66, 67, 69
- Land Subject to Temporary Occupation and Use
44, 45, 48, 51, 52, 53, 62



	Rev	Date	By	Comment
	A	04/12/2019	PR	Second Issue - Updated plan template & basemap, added further insets, plot no 137 correction
	-	07/10/2019	PR	First Issue

Prepared:	PR
Checked:	IM
Approved:	HH

1:2,500
Scale @ A1

0 50 100 200 Metres

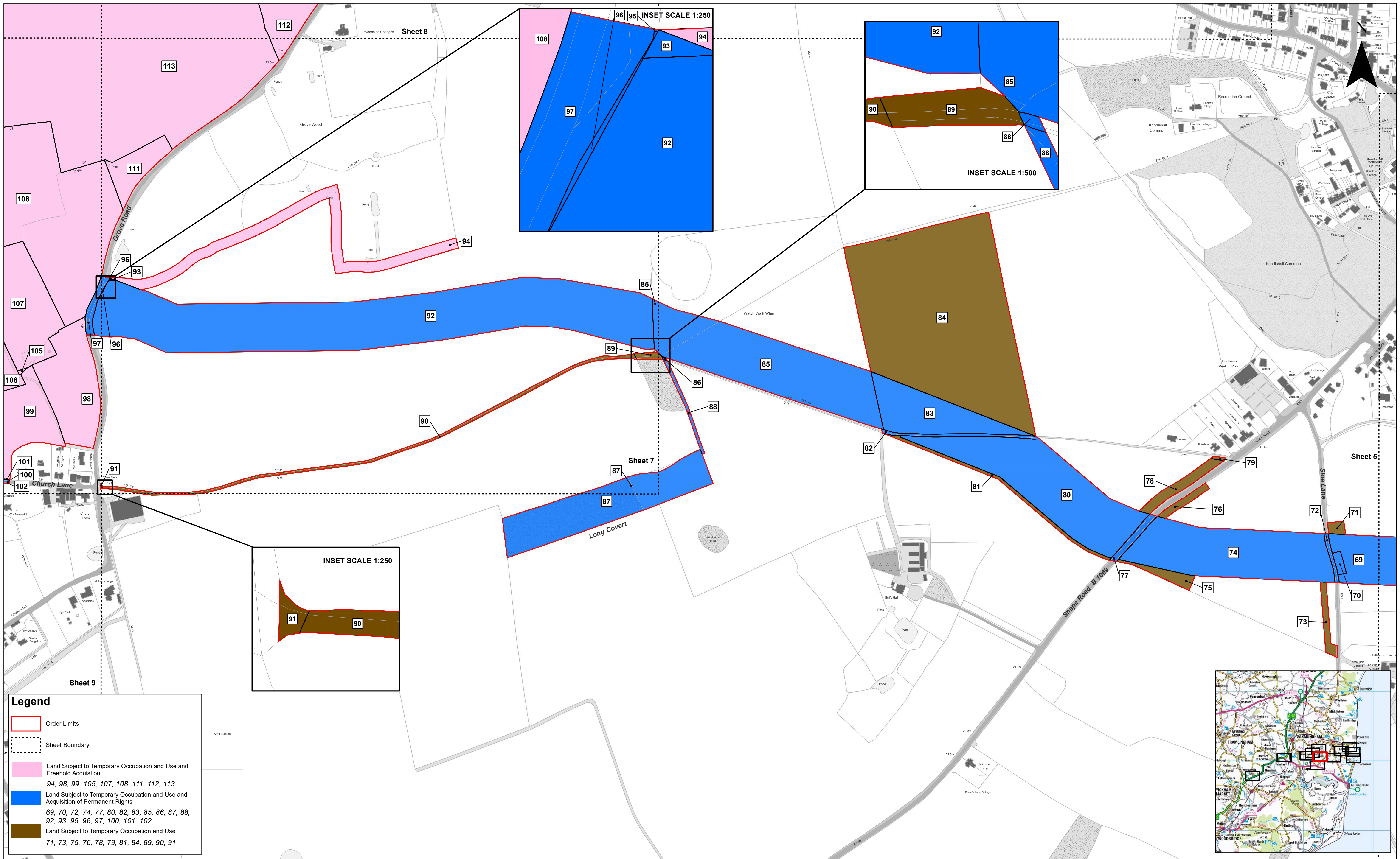
Coords: 644,341 260,466

Source: © Crown copyright and database rights 2019. Ordnance Survey 0100031673.
This map has been produced to the latest known information at the time of issue, and has been produced for your information only. Please consult with the SPR GIS team to ensure the content is still current before using the information contained on this map. To the fullest extent permitted by law, we accept no responsibility or liability (whether in contract, tort (including negligence) or otherwise in respect of any errors or omissions in the information contained in the map and shall not be liable for any loss, damage or expense caused by such errors or omissions.

East Anglia TWO Offshore Wind Farm

Land Plans
Sheet Number: Sheet 5 of 12

Drg No	180477_PLN_DCO_1.5_A	
Rev	A	British National Grid OSGB36
Date	04/12/19	
APFP Ref: 5(2)(i)		Doc ref: 2.2.2



Legend

- Order Limits
- Sheet Boundary
- Land Subject to Temporary Occupation and Use and Freehold Acquisition
94, 98, 99, 105, 107, 108, 111, 112, 113
- Land Subject to Temporary Occupation and Use and Acquisition of Permanent Rights
69, 70, 72, 74, 77, 80, 82, 83, 85, 86, 87, 88, 92, 93, 95, 96, 97, 100, 101, 102
- Land Subject to Temporary Occupation and Use
71, 73, 75, 76, 78, 79, 81, 84, 89, 90, 91



Rev	Date	By	Comment
A	04/12/2019	PR	Second Issue - Updated plan template & basemap, added further insets, plot no 137 correction
-	07/10/2019	PR	First Issue

Prepared:	PR
Checked:	IM
Approved:	HH

1:2,500
Scale @ A1

0 50 100 200 Metres

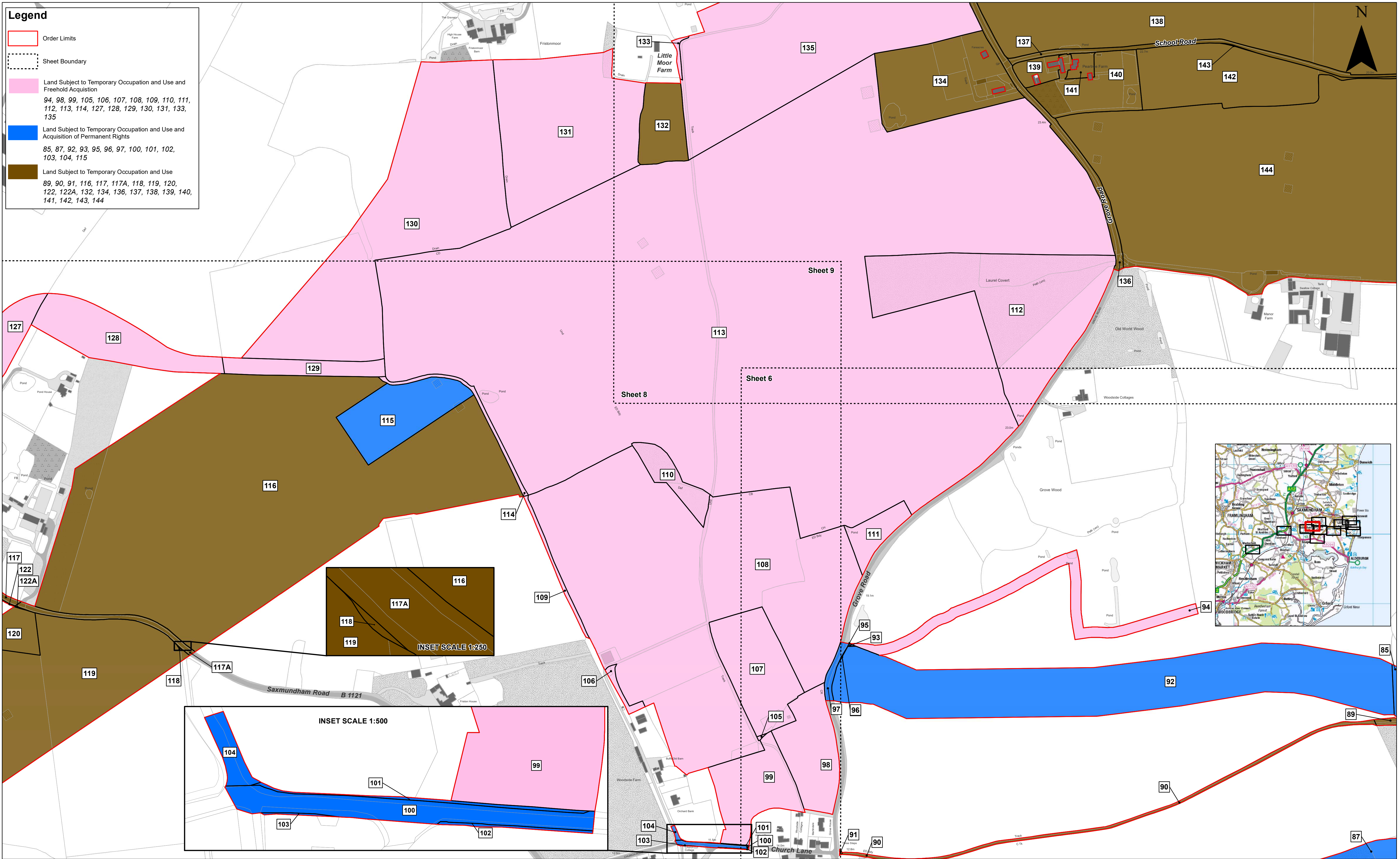
Coords: 642,357 260,597

Source: © Crown copyright and database rights 2019. Ordnance Survey 0100031673.
This map has been produced to the latest known information at the time of issue, and has been produced for your information only. Please consult with the SPR GIS team to ensure the content is still current before using the information contained on this map. To the fullest extent permitted by law, we accept no responsibility or liability (whether in contract, tort (including negligence) or otherwise) in respect of any errors or omissions in the information contained in the map and shall not be liable for any loss, damage or expense caused by such errors or omissions.

East Anglia TWO Offshore Wind Farm

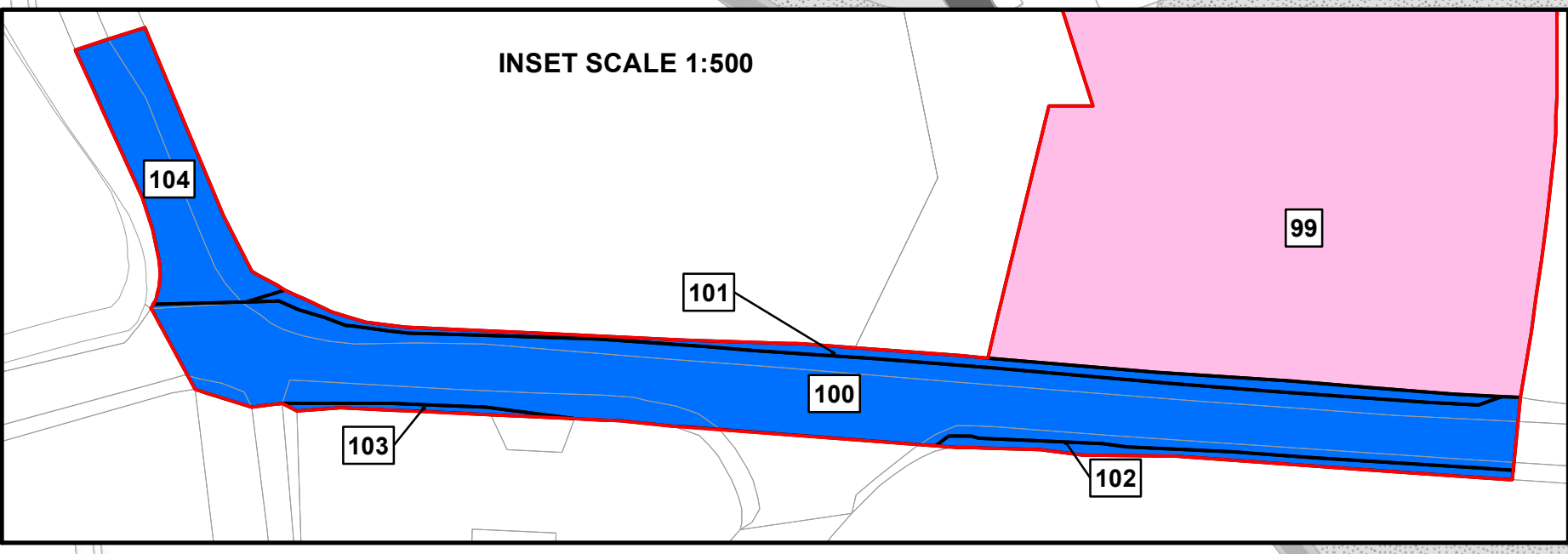
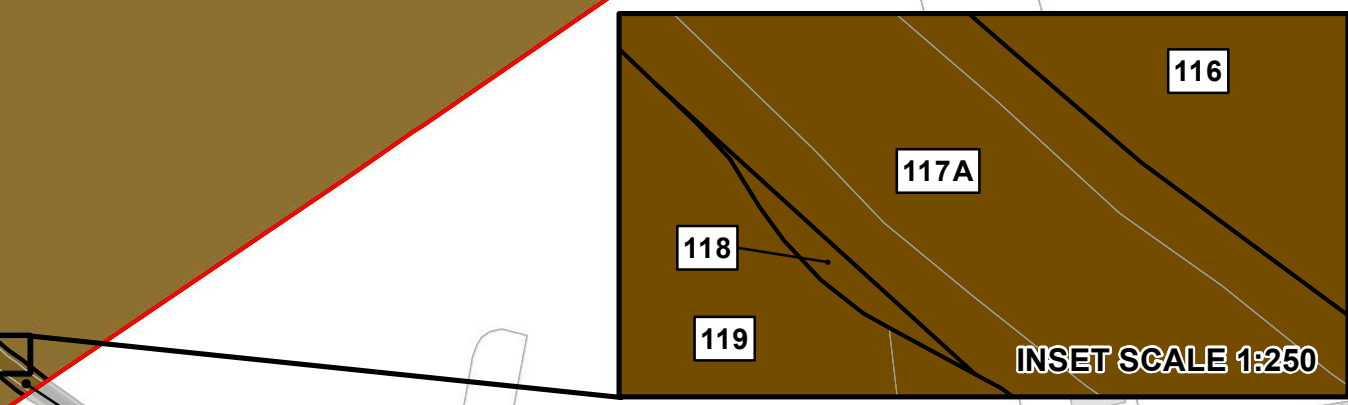
Land Plans
Sheet Number: Sheet 6 of 12

Drg No	180477_PLN_DCO_1.6_A	
Rev	A	British National Grid OSGB36
Date	04/12/19	
APFP Ref: 5(2)(i) Doc ref: 2.2.2		



Legend

- Order Limits
- Sheet Boundary
- Land Subject to Temporary Occupation and Use and Freehold Acquisition
94, 98, 99, 105, 106, 107, 108, 109, 110, 111, 112, 113, 114, 127, 128, 129, 130, 131, 133, 135
- Land Subject to Temporary Occupation and Use and Acquisition of Permanent Rights
85, 87, 92, 93, 95, 96, 97, 100, 101, 102, 103, 104, 115
- Land Subject to Temporary Occupation and Use
89, 90, 91, 116, 117, 117A, 118, 119, 120, 122, 122A, 132, 134, 136, 137, 138, 139, 140, 141, 142, 143, 144



Rev	Date	By	Comment
A	04/12/2019	PR	Second Issue - Updated plan template & basemap, added further insets, plot no 137 correction
-	07/10/2019	PR	First Issue

Prepared:	PR
Checked:	IM
Approved:	HH

1:2,500
Scale @ A1

Metres

Coords: 641,291 261,125

Source: © Crown copyright and database rights 2019. Ordnance Survey 0100031673.
This map has been produced to the latest known information at the time of issue, and has been produced for your information only. Please consult with the SPR GIS team to ensure the content is still current before using the information contained on this map. To the fullest extent permitted by law, we accept no responsibility or liability (whether in contract, tort (including negligence) or otherwise in respect of any errors or omissions in the information contained in the map and shall not be liable for any loss, damage or expense caused by such errors or omissions.

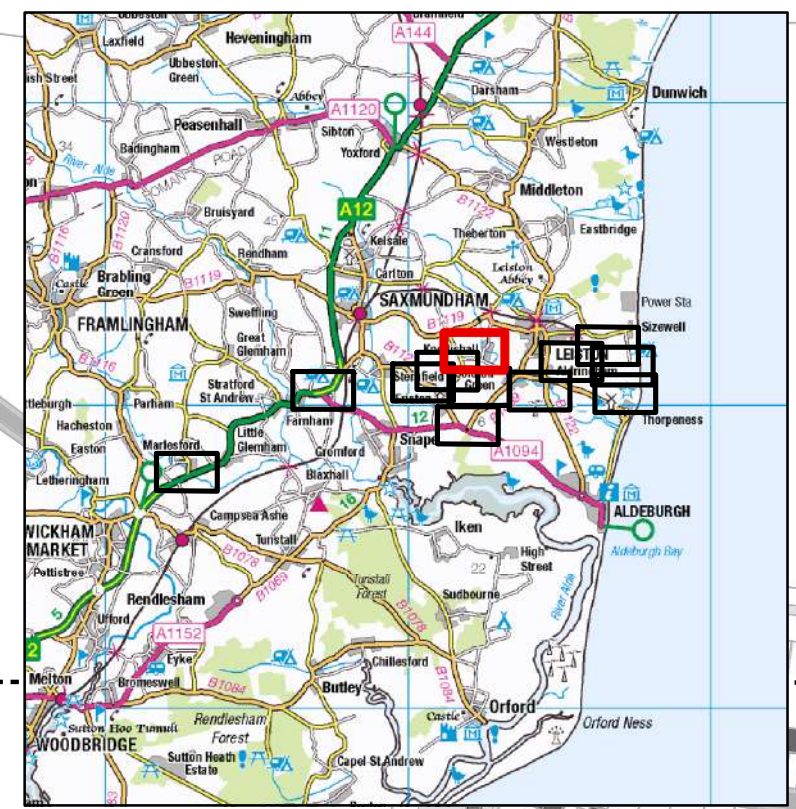
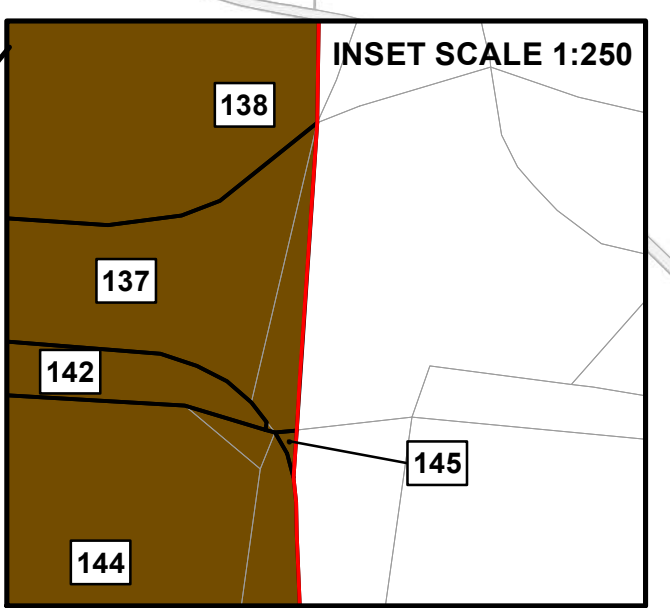
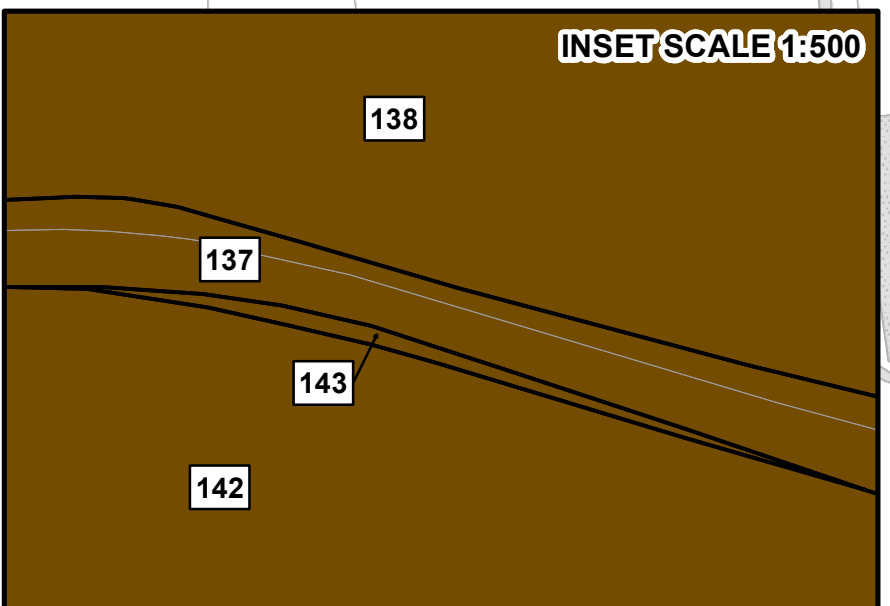
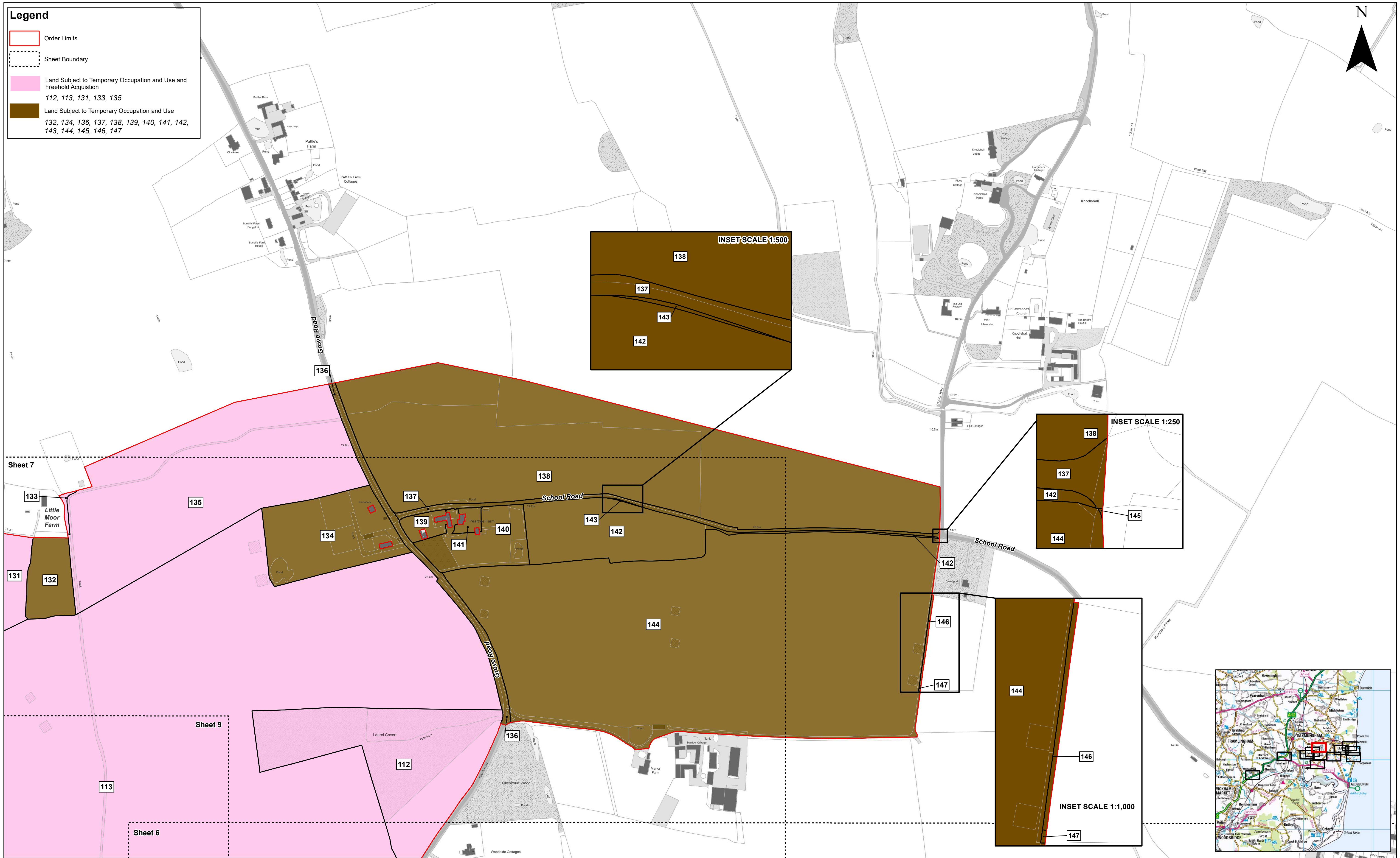
East Anglia TWO Offshore Wind Farm

Land Plans
Sheet Number: Sheet 7 of 12

Drg No	180477_PLN_DCO_1.7_A	
Rev	A	British National Grid OSGB36
Date	04/12/19	
APFP Ref: 5(2)(i) Doc ref: 2.2.2		

Legend

- Order Limits
- Sheet Boundary
- Land Subject to Temporary Occupation and Use and Freehold Acquisition
112, 113, 131, 133, 135
- Land Subject to Temporary Occupation and Use
132, 134, 136, 137, 138, 139, 140, 141, 142, 143, 144, 145, 146, 147



Rev	Date	By	Comment
A	04/12/2019	PR	Second Issue - Updated plan template & basemap, added further insets, plot no 137 correction
-	07/10/2019	PR	First Issue

Prepared:	PR
Checked:	IM
Approved:	HH

1:2,500
Scale @ A1

0 50 100 200 Metres

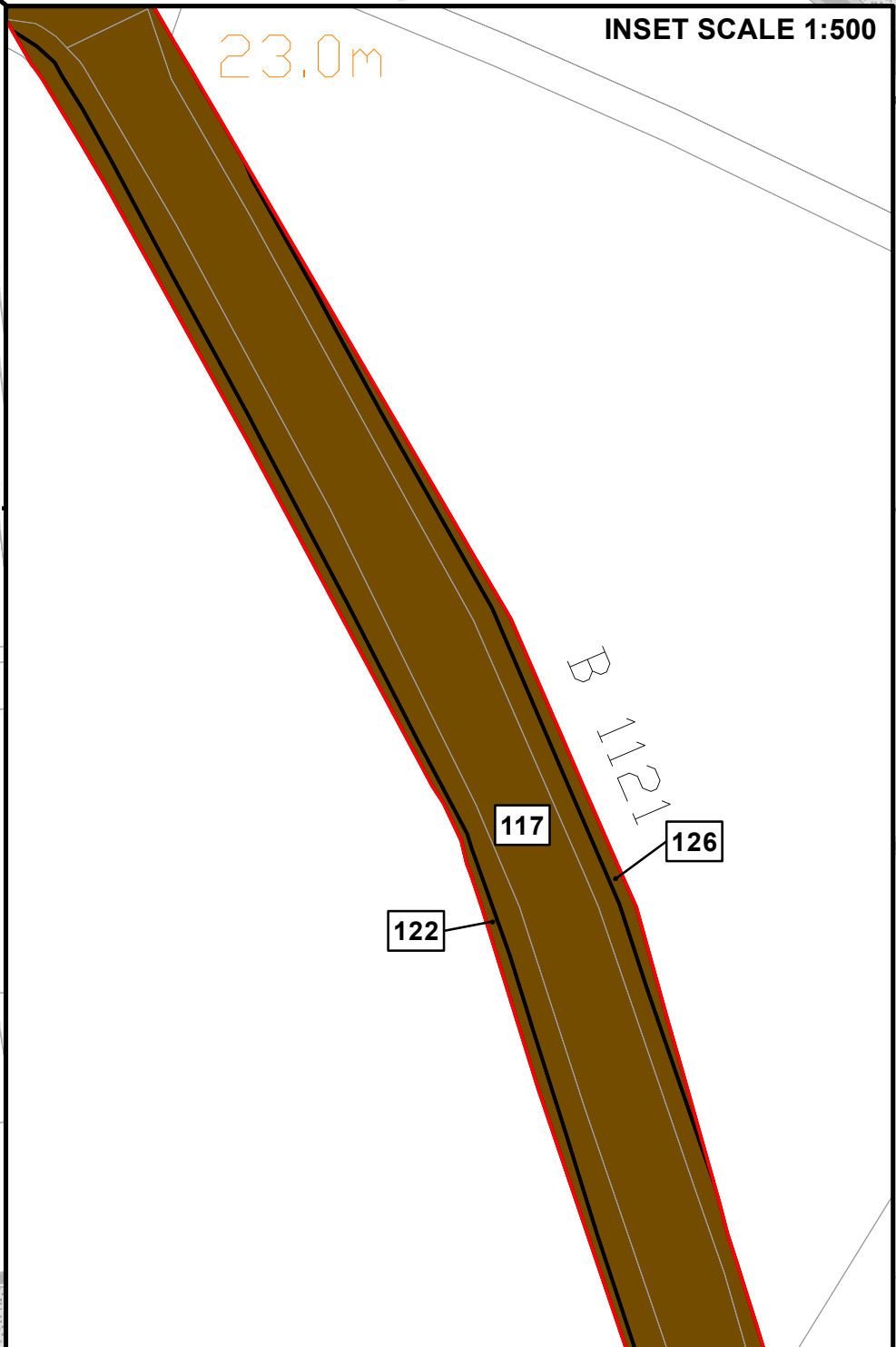
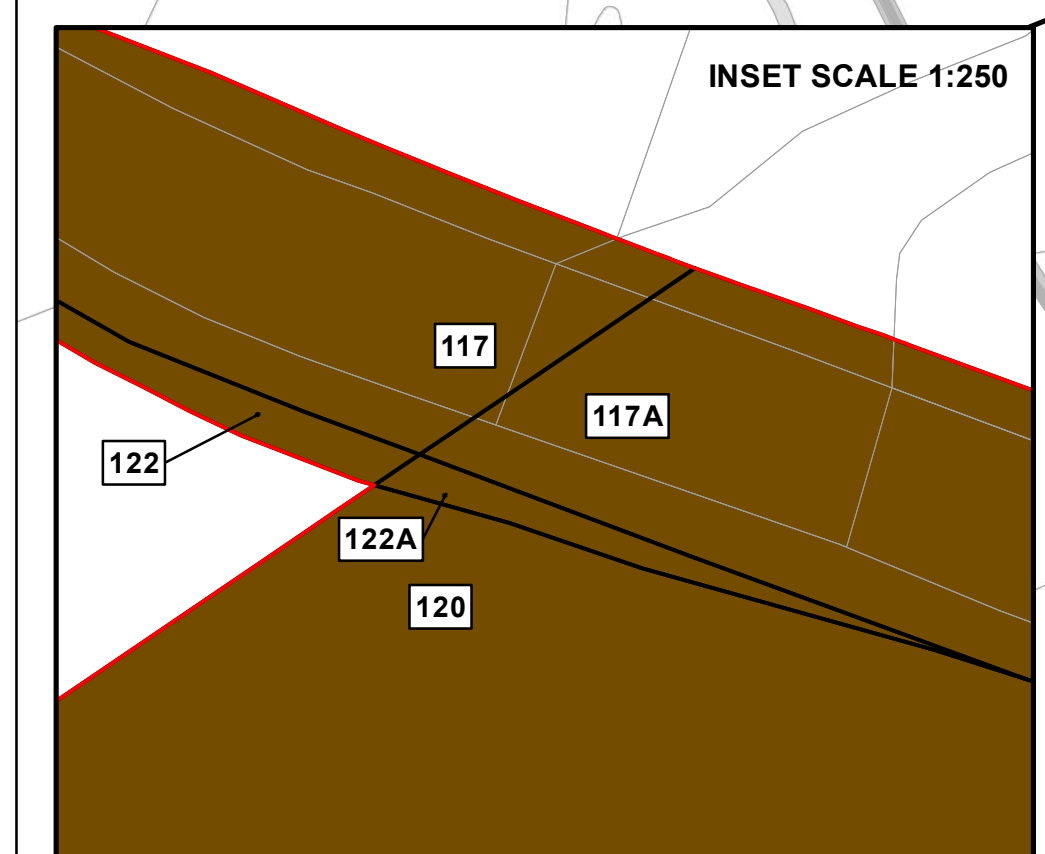
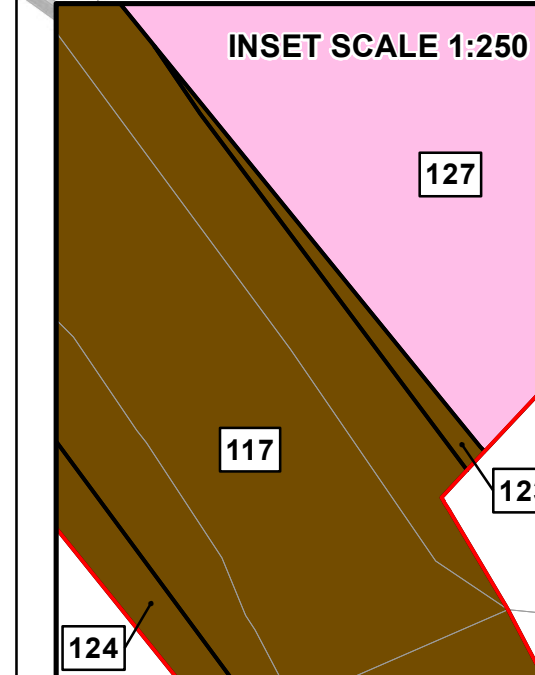
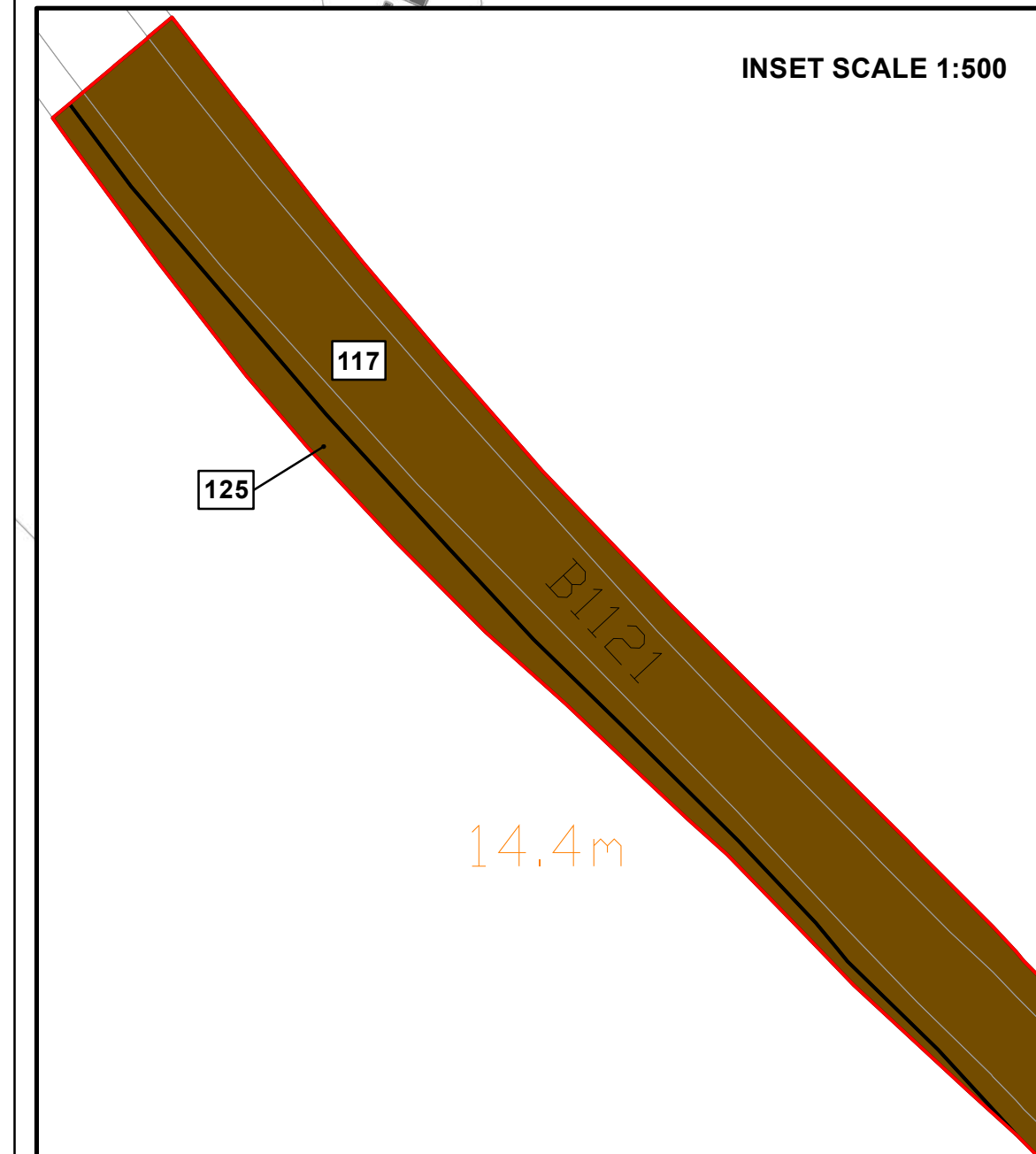
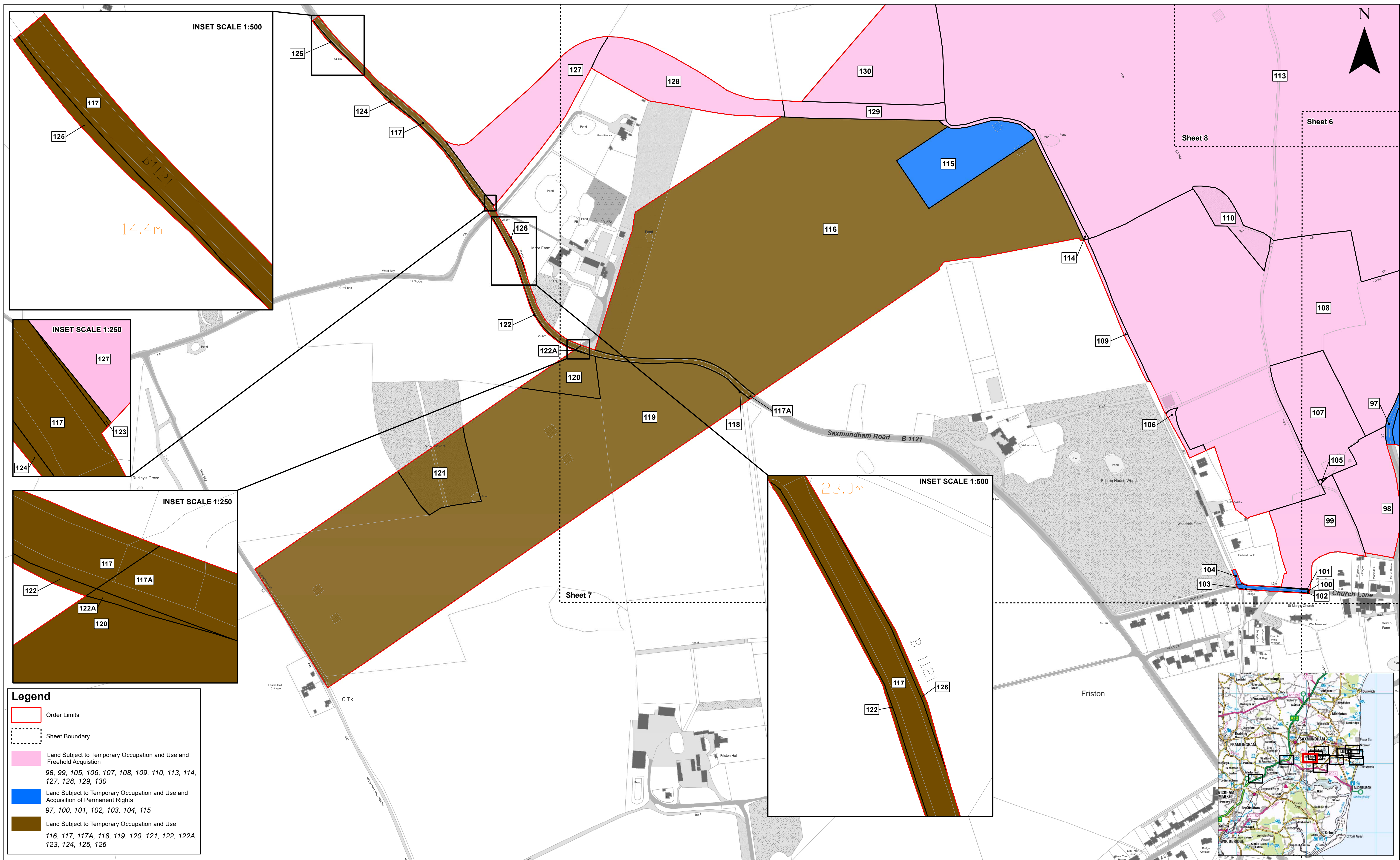
Coords: 642,174 261,780

Source: © Crown copyright and database rights 2019. Ordnance Survey 0100031673.
This map has been produced to the latest known information at the time of issue, and has been produced for your information only. Please consult with the SPR GIS team to ensure the content is still current before using the information contained on this map. To the fullest extent permitted by law, we accept no responsibility or liability (whether in contract, tort (including negligence) or otherwise in respect of any errors or omissions in the information contained in the map and shall not be liable for any loss, damage or expense caused by such errors or omissions.

East Anglia TWO Offshore Wind Farm

Land Plans
Sheet Number: Sheet 8 of 12

Drg No	180477_PLN_DCO_1.8_A	
Rev	A	British National Grid OSGB36
Date	04/12/19	
APFP Ref: 5(2)(i)		Doc ref: 2.2.2



Legend

- Order Limits
- Sheet Boundary
- Land Subject to Temporary Occupation and Use and Freehold Acquisition
98, 99, 105, 106, 107, 108, 109, 110, 113, 114, 127, 128, 129, 130
- Land Subject to Temporary Occupation and Use and Acquisition of Permanent Rights
97, 100, 101, 102, 103, 104, 115
- Land Subject to Temporary Occupation and Use
116, 117, 117A, 118, 119, 120, 121, 122, 122A, 123, 124, 125, 126

	Rev	Date	By	Comment
	A	04/12/2019	PR	Second Issue - Updated plan template & basemap, added further insets, plot no 137 correction
	-	07/10/2019	PR	First Issue

Prepared:	PR
Checked:	IM
Approved:	HH

1:2,500
Scale @ A1

0 50 100 200 Metres

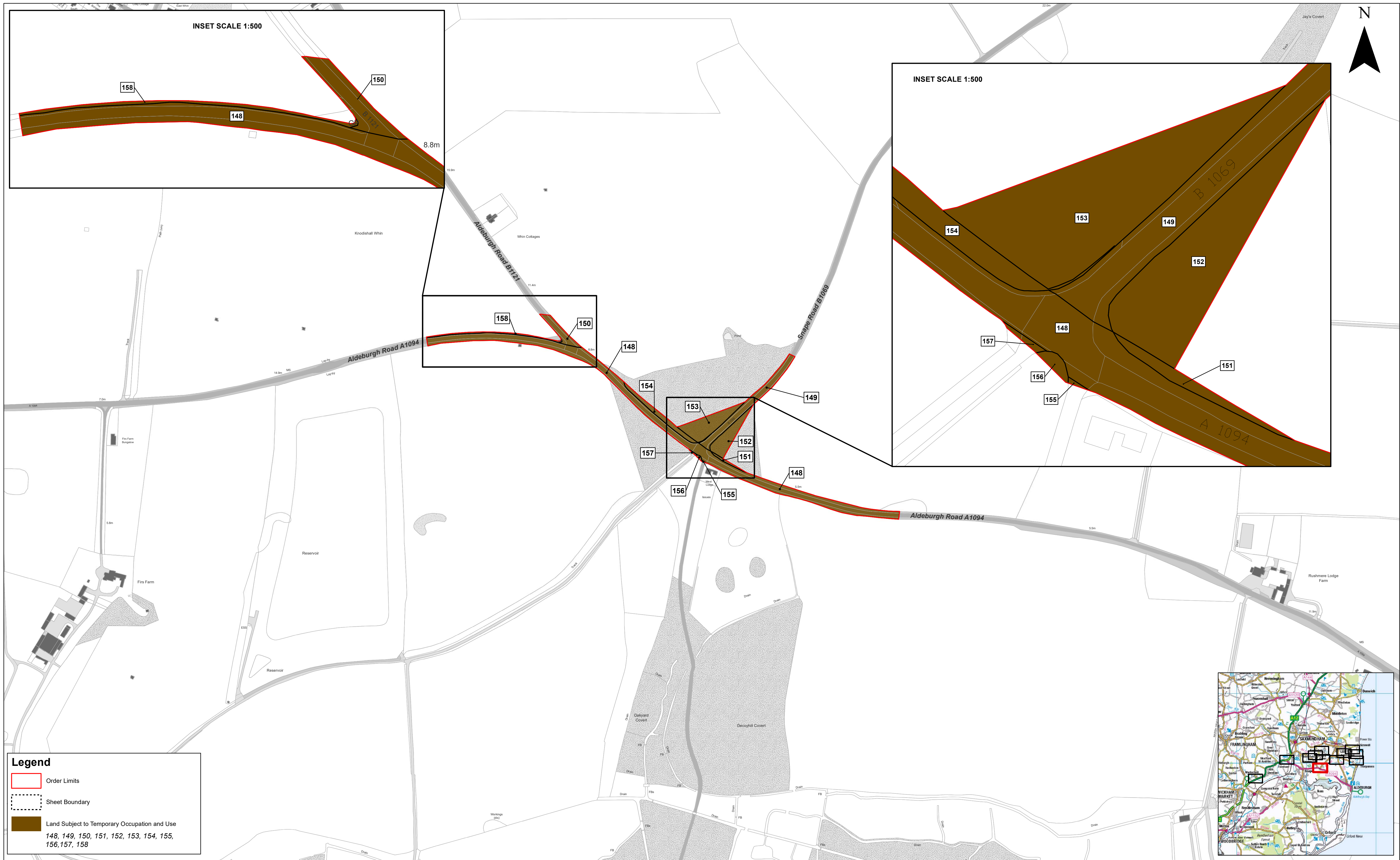
Coords: 639,926 259,872

Source: © Crown copyright and database rights 2019. Ordnance Survey 0100031673.
This map has been produced to the latest known information at the time of issue, and has been produced for your information only. Please consult with the SPR GIS team to ensure the content is still current before using the information contained on this map. To the fullest extent permitted by law, we accept no responsibility or liability (whether in contract, tort (including negligence) or otherwise in respect of any errors or omissions in the information contained in the map and shall not be liable for any loss, damage or expense caused by such errors or omissions.

East Anglia TWO Offshore Wind Farm

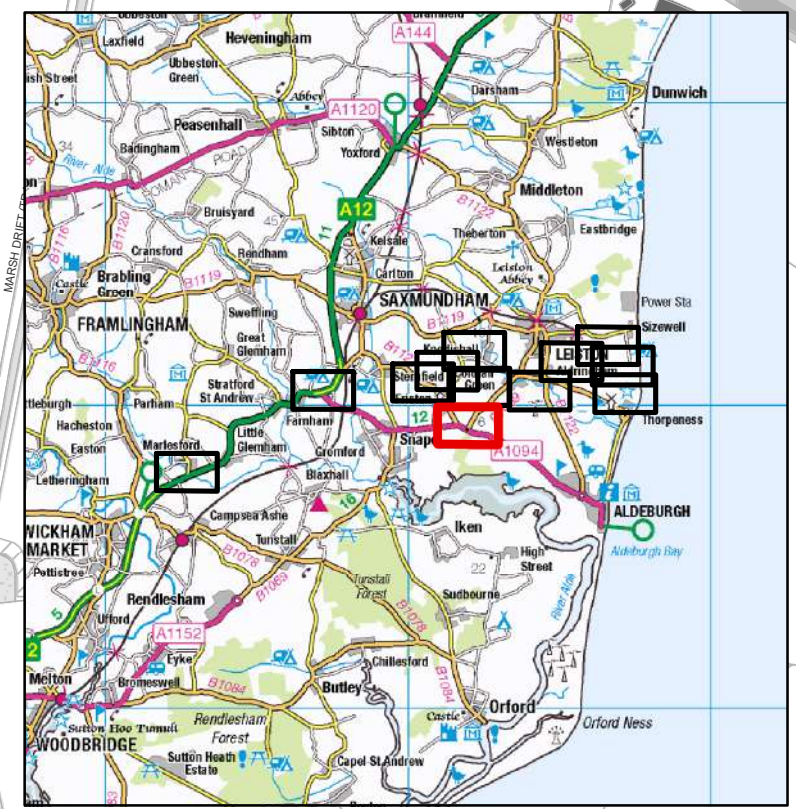
Land Plans
Sheet Number: Sheet 9 of 12

Drg No	180477_PLN_DCO_1.9_A	
Rev	A	British National Grid OSGB36
Date	04/12/19	
APFP Ref: 5(2)(i)		Doc ref: 2.2.2



Legend

- Order Limits
- Sheet Boundary
- Land Subject to Temporary Occupation and Use
148, 149, 150, 151, 152, 153, 154, 155, 156, 157, 158



Rev	Date	By	Comment
A	04/12/2019	PR	Second Issue - Updated plan template & basemap, added further insets, plot no 137 correction
-	07/10/2019	PR	First Issue

Prepared:	PR
Checked:	IM
Approved:	HH

1:2,500
Scale @ A1

0 50 100 200 Metres

Coords: 641,971 259,324

Source: © Crown copyright and database rights 2019. Ordnance Survey 0100031673.
This map has been produced to the latest known information at the time of issue, and has been produced for your information only. Please consult with the SPR GIS team to ensure the content is still current before using the information contained on this map. To the fullest extent permitted by law, we accept no responsibility or liability (whether in contract, tort (including negligence) or otherwise) in respect of any errors or omissions in the information contained in the map and shall not be liable for any loss, damage or expense caused by such errors or omissions.

East Anglia TWO Offshore Wind Farm

Land Plans
Sheet Number: Sheet 10 of 12

Drg No	180477_PLN_DCO_1.10_A	
Rev	A	British National Grid OSGB36
Date	04/12/19	
APFP Ref: 5(2)(i)		Doc ref: 2.2.2



Legend

- Order Limits
- Sheet Boundary
- Land Subject to Temporary Occupation and Use
159, 160, 161, 162, 163, 164, 165, 166, 167, 168, 169, 170, 171, 172, 173, 174, 175, 176



Rev	Date	By	Comment
A	04/12/2019	PR	Second Issue - Updated plan template & basemap, added further insets, plot no 137 correction
-	07/10/2019	PR	First Issue

Prepared:	PR
Checked:	IM
Approved:	HH

1:2,500
Scale @ A1

0 50 100 200 Metres

Coords: 637,176 260,487

Source: © Crown copyright and database rights 2019. Ordnance Survey 0100031673.
This map has been produced to the latest known information at the time of issue, and has been produced for your information only. Please consult with the SPR GIS team to ensure the content is still current before using the information contained on this map. To the fullest extent permitted by law, we accept no responsibility or liability (whether in contract, tort (including negligence) or otherwise) in respect of any errors or omissions in the information contained in the map and shall not be liable for any loss, damage or expense caused by such errors or omissions.

East Anglia TWO Offshore Wind Farm

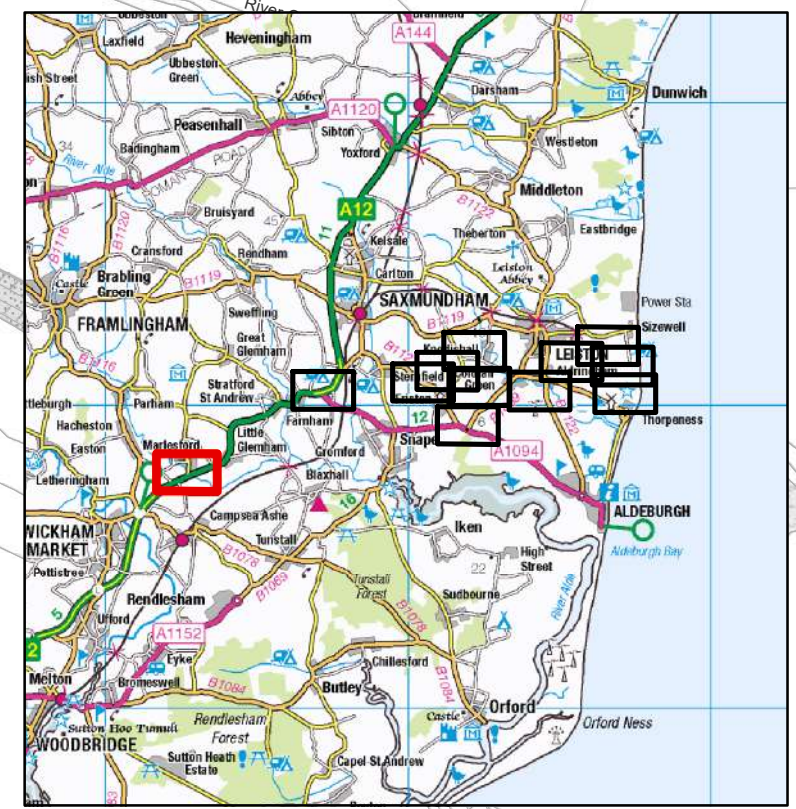
Land Plans
Sheet Number: Sheet 11 of 12

Drg No	180477_PLN_DCO_1.11_A	
Rev	A	British National Grid OSGB36
Date	04/12/19	
APFP Ref: 5(2)(i)		Doc ref: 2.2.2



Legend

- Order Limits
- Sheet Boundary
- Land Subject to Temporary Occupation and Use
177, 178, 179, 180, 181, 182



Rev	Date	By	Comment
A	04/12/2019	PR	Second Issue - Updated plan template & basemap, added further insets, plot no 137 correction
-	07/10/2019	PR	First Issue

Prepared:	PR
Checked:	IM
Approved:	HH

1:2,500
Scale @ A1

0 50 100 200 Metres

Coords: 639,926 259,872

Source: © Crown copyright and database rights 2019. Ordnance Survey 0100031673.
This map has been produced to the latest known information at the time of issue, and has been produced for your information only. To the fullest extent permitted by law, we accept no responsibility or liability (whether in contract, tort (including negligence) or otherwise) in respect of any errors or omissions in the information contained in the map and shall not be liable for any loss, damage or expense caused by such errors or omissions.

East Anglia TWO Offshore Wind Farm

Land Plans
Sheet Number: Sheet 12 of 12

Drg No	180477_PLN_DCO_1.12_A	
Rev	A	British National Grid OSGB36
Date	04/12/19	
APFP Ref: 5(2)(i)		Doc ref: 2.2.2



**SCOTTISHPOWER
RENEWABLES**

East Anglia TWO Offshore Windfarm Book of Reference

Applicant: East Anglia TWO Limited
Document Reference: 4.3
SPR Reference: EA2-DWF-ENV-REP-IBR-000961 Rev 03
Pursuant to APFP Regulation: Regulation: 5(2)(d)

Date: February 2020
Revision: Version 3
Author: Dalcour Maclaren Limited

**Applicable to
East Anglia TWO**

Prepared by:	Checked by:	Approved by:
Harry Hyde 04/02/2020	Julia Bolton 05/02/2020	Rich Morris 05/20/2020



Revision Summary

Rev	Date	Prepared by	Checked by	Approved by
1	23/09/2019	Harry Hyde	Julia Bolton	Helen Walker
2	19/12/2019	Harry Hyde	Julia Bolton	Rich Morris
3	04/02/2020	Harry Hyde	Julia Bolton	Rich Morris

Description of Revisions

Rev	Page	Section	Description
1	n/a	n/a	Final for application
2	n/a	n/a	Update at acceptance of application
3	n/a	n/a	Update incorporating new interests



Table of Contents

Table of Contents

Introduction.....iii

Categories of New Rights sought under the East Anglia TWO Offshore Wind Farm Order 201X.....v

Part 1.....1

Part 2.....114

Part 3.....179

Part 4.....287

Part 5.....288



Introduction

This Book of Reference (“BoR”) accompanies the proposed Development Consent Order (“the Order”) for the East Anglia TWO Offshore Windfarm (“the authorised project”), as required by Regulation 5(2)(d) of the Infrastructure Planning (Applications: Prescribed Forms and Procedure) Regulations 2009 (“the APFP Regulations”). It describes all the land, and identifies all the interests, affected by the Order.

The land described in this BoR, which is to be subject to powers of compulsory acquisition and/or temporary possession, is required to deliver the works comprising the authorised project which are described in detail in Part 1 of Schedule 1 of the Order and shown on the works plans.

Every parcel of land that is affected is identified on a plot by plot basis and a unique number has been ascribed to each plot. The plots are shown on the land plans which accompany the Order.

This BoR is comprised of five Parts, in accordance with Regulation 7(1) of the APFP Regulations, as follows:

- (a) Part 1 contains the names and addresses of those who own, lease, occupy or have another interest in the land that will be affected by the authorised project and the rights contained in the Order;
- (b) Part 2 contains the names and addresses of those whose land, while not directly affected by the authorised project, may be entitled to claim compensation for loss resulting from the implementation of the Order and use of the authorised project;
- (c) Part 3 contains the names and addresses of those entitled to enjoy easements or other private rights which it is proposed may be extinguished, suspended or interfered with in connection with the authorised project, pursuant to the Order;
- (d) Part 4 identifies plots in which there is a Crown interest that will be affected by the authorized project and the rights contained in the Order (please note that these plots will not be subject to powers of compulsory acquisition); and
- (e) Part 5 identifies plots that will be affected by the authorised project and the rights contained in the Order which constitute “special category land” (meaning land which forms all or part of a common, open space, National Trust land held inalienably and fuel and field garden allotments), “replacement



land” and plots of land, the acquisition of which is subject to Special Parliamentary Procedure under particular circumstances.

The Order seeks powers to compulsorily acquire land and new rights (both temporary and permanent) for the purposes of the construction and operation of the authorised project.

The majority of the plots identified in Part 1 of the BoR will be subject to the acquisition of Permanent Rights (including restrictive covenants) pursuant to Article 20 (Compulsory acquisition of rights) and Schedule 7 (Land in which only new rights etc. may be acquired) of the Order . These plots are shown coloured blue on the land plans.

A number of the plots identified in Part 1 of the BoR will be subject to freehold acquisition pursuant to Article 18 (Compulsory acquisition of land) of the Order. These plots are shown coloured pink on the land plans.

The land shown coloured blue and pink on the land plans will also be subject to powers of temporary possession for the purpose of carrying out the authorised project (by virtue of Article 26 (Temporary use of land for carrying out the authorised project)). These plots are listed in Schedule 9 (Land of which temporary possession may be taken) of the Order.

Plots that are subject to powers of temporary possession only, such as for the purpose of access to and/or use as a temporary construction compound, are also listed in Schedule 9 (Land of which temporary possession may be taken) of the Order and are shown coloured brown on the land plans.

By virtue of Article 27 (Temporary use of land for maintaining authorised project) of the Order, any land within the Order limits which is reasonably required for the purpose of maintaining the authorised project may be entered and/or temporarily possessed.



Categories of New Rights sought under the East Anglia TWO Offshore Wind Farm Order 201X

The descriptions of the New Rights sought by the Undertaker set out in the Table of New Rights below shall apply in the column headed “extent, description and situation of the land” in Part 1 of this Book of Reference. For this purpose the letter in column 1 of the Table of New Rights is used to indicate the New Right(s) sought over each relevant plot of land. The details are described in column 2 of the Table of New Rights. The New Rights are sought for the purposes of construction, installation, operation, maintenance and decommissioning of the authorised project.

In the Table of New Rights:

“adjoining land” means such other parts of the land within the Order limits as may be required for the authorised project;

“authorised project” has the meaning defined in the East Anglia TWO Offshore Wind Farm Order 201X

“Cables” means collectively underground electricity cables together with telemetry and fibre optic lines, ducting, earthing measures, thermal protection, temperature sensing measures, cathodic protection and heat dissipation measures, and other apparatus, bedding measures, protection measures, safety measures and other equipment ancillary to the purposes of transmitting electricity along such electricity cables;

“Jointing Installations” means collectively jointing bays, cross bonding leads, cross bonding pits, link boxes, inspection chambers, covers for pits, link boxes and chambers, and marker posts;

“Land” means the relevant plot shown on the land plan and described in this Book of Reference;

“Order land” means the land shown on the land plan which is within the limits of land to be acquired or used and described in this Book of Reference;

“terrestrial work activities” mean laying down, constructing, installing, adjusting, altering, testing, maintaining, repairing, renewing, upgrading, surveying, cleansing, relaying, connecting into, diverting, protecting, making safe, making incapable of operation, replacing and removing any part or parts of the authorised project.



Table of New Rights	
Right	Right description
A	<ol style="list-style-type: none"> 1. the right to install the Cables by the use of directional drilling or other trenchless techniques only; 2. the right to retain and use the Cables and for the purposes of the transmission of electricity and telecommunications; 3. the right to benefit from continuous vertical and lateral support for the Cables and Jointing Installations; 4. a restrictive covenant over the land for the benefit of the remainder of the Order land to: <ol style="list-style-type: none"> a) to prevent anything to be done in or upon the Land or any part thereof for the purpose of the erection of any buildings or construction erection or works of any kind (including the foundations or footings thereto); b) to prevent anything to be done by way of hard surfacing of the Land with concrete of any kind or with any other material or surface whatsoever without the consent in writing of the Undertaker (such consent not to be unreasonably withheld or delayed if the proposed surfacing would not cause damage to relevant part of the authorised project nor make it materially more difficult or expensive to maintain the authorised project); c) to prevent anything to be done by way of excavation of any kind in the Land nor any activities which increase or decrease ground cover or soil levels in any manner whatsoever without the consent in writing of the Undertaker save as are reasonably required for agricultural activities or are required to be carried out by National Grid in order to exercise their rights



	<p>in relation to their apparatus (if any) within the Land; and</p> <p>d) to prevent anything being done which may interfere with free flow and passage of electricity or telecommunications through the Cables or support for the Cables</p>
<p>B</p>	<ol style="list-style-type: none"> 1. all rights and restrictions necessary for the Undertaker and/or those authorised by the Undertaker to enter onto, pass and repass and remain on the Land with or without all necessary plant, vehicles, machinery, materials, drilling fluids, apparatus, temporary structures and equipment; 2. the right to carry out terrestrial work activities; 3. the right to install the Cables by the use of directional drilling or other trenchless techniques only; 4. the right to lay down, construct, install, retain, adjust, alter, test, use, maintain, repair, renew, upgrade, inspect, survey, cleanse, re-lay, connect into, divert, protect, make safe, make incapable of operation, replace and remove pipes, cables, conduits, service media or apparatus that are used for the purposes of transmitting or distributing electricity, communications, gas, oil, water supply, sewerage and drainage (including the pipes, cables, conduits, service media or apparatus of statutory undertakers); 5. the right to remove and discharge water from the Land; 6. the right to retain and use the Cables, for the purposes of the transmission of electricity and telecommunications; 7. the right to benefit from continuous vertical and lateral support for the Cables, transition bays and Jointing Installations; 8. a restrictive covenant over the land for the benefit of the remainder of the Order land to:



	<p>a) to prevent anything to be done in or upon the Land or any part thereof for the purpose of the erection of any buildings or construction erection or works of any kind (including the foundations or footings thereto);</p> <p>b) to prevent anything to be done by way of hard surfacing of the Land with concrete of any kind or with any other material or surface whatsoever without the consent in writing of the Undertaker (such consent not to be unreasonably withheld or delayed if the proposed surfacing would not cause damage to relevant part of the authorised project nor make it materially more difficult or expensive to maintain the authorised project);</p> <p>c) to prevent anything to be done by way of excavation of any kind in the Land nor any activities which increase or decrease ground cover or soil levels in any manner whatsoever without the consent in writing of the Undertaker save as are reasonably required for agricultural activities or are required to be carried out by National Grid in order to exercise their rights in relation to their apparatus (if any) within the Land; and</p> <p>d) to prevent anything being done which may interfere with free flow and passage of electricity or telecommunications through the Cables or support for the Cables, transition bays and Jointing Installations.</p>
--	--



<p>C</p>	<ol style="list-style-type: none">1. all rights and restrictions necessary for the Undertaker and/or those authorised by the Undertaker to enter onto, pass and repass and remain on the Land with or without all necessary plant, vehicles, machinery, materials, drilling fluids, apparatus, temporary structures and equipment;2. the right to carry out terrestrial work activities;3. the right to install the Cables by way of (but not limited to) digging trenches, the use of directional drilling, auger boring, thrust boring, micro tunneling or pipe ramming or other similar trenchless techniques;4. the right to lay down, construct, install, retain, adjust, alter, test, use, maintain, repair, renew, upgrade, inspect, survey, cleanse, re-lay, connect into, divert, protect, make safe, make incapable of operation, replace and remove:<ol style="list-style-type: none">a) public and private drains, watercourses, sewers, ponds or culverts, and to drain into and manage waterflows in any public and private drains, watercourses, sewers, ponds or culverts including (but not limited to) by way of damming and overpumping;b) temporary welfare facilities (including but not limited to portakabins, portaloos and welfare equipment);c) cable marker posts to identify the location of the Cables as required for routine integrity testing;d) pipes, cables, conduit, service media or apparatus that are used for the purposes of transmitting or distributing electricity, communications, gas, oil, water supply, sewerage and drainage (including the pipes, cables, conduits, service media or apparatus of statutory undertakers);e) hard standing and other surface materials including (but not limited to) matting, aggregate, trackway, stone, tarmacadam,
-----------------	--



	<p>terram;</p> <ul style="list-style-type: none"> f) temporary paths and bridleways for public use; g) temporary access roads; h) temporary haul roads; i) temporary noise alleviation measures; j) temporary barriers for the protection of fauna; k) supporting or protective structures (including the bridging over of or protection of the apparatus of the statutory undertakers); l) temporary fencing, gates, walls, barriers or other means of enclosure. <p>5. the right to fell, prune, cut, coppice, alter, lop, uproot and replant trees, shrubs and hedges, and remove roots of trees, shrubs and hedges for the purpose of enabling rights to pass and repass and for the purposes of terrestrial work activities;</p> <p>6. the right to remove and discharge water from the Land;</p> <p>7. the right to install, execute, implement, retain, repair, improve, renew, relocate, maintain and carry out mitigation, maintenance, remediation and/or enhancement works;</p> <p>8. the right to install, execute, implement, retain, repair, improve, renew, remove, relocate and plant trees, woodland, shrubs, hedgerows, seeding and other ecological measures together with the right to maintain, inspect and replant such trees, shrubs and landscaping;</p> <p>9. the right to erect temporary signage and provide measures for the benefit of public and personnel safety;</p> <p>10. the right to retain, maintain, straighten, widen, repair, alter, upgrade and use existing access routes for the purposes of accessing the Land, adjoining land and highway;</p>
--	--



	<p>11. the right to remove fences, hedges, gates or other barriers during any period during which terrestrial work activities is to occur (subject to the prior erection of any temporary stock proof fencing as is reasonably required) and the replacement, replanting or re-instatement of fences, hedges or other barriers;</p> <p>12. the right to remove, store and stockpile materials (including excavated material) within the Land;</p> <p>13. the right to remove archaeological artefacts where they would prevent or cause it to be materially more difficult to undertake terrestrial work activities or where leaving such archaeological artefacts in situ would materially increase the cost of the terrestrial work activities;</p> <p>14. the right to retain and use the Cables, transition bays and Jointing Installations for the purposes of the transmission of electricity and telecommunications;</p> <p>15. the right to benefit from continuous vertical and lateral support for the Cables, transition bays and Jointing Installations;</p> <p>16. a restrictive covenant over the land for the benefit of the remainder of the Order land to:</p> <ul style="list-style-type: none">a) to prevent anything to be done in or upon the Land or any part thereof for the purpose of the erection of any buildings or construction erection or works of any kind (including the foundations or footings thereto);b) to prevent anything to be done by way of hard surfacing of the Land with concrete of any kind or with any other material or surface whatsoever without the consent in writing of the Undertaker (such consent not to be unreasonably withheld or delayed if the proposed surfacing would not cause damage to relevant part of the authorised project nor make it materially more difficult or expensive to maintain the authorised project);c) to prevent anything to be done by way of excavation of any
--	---



	<p>kind in the Land nor any activities which increase or decrease ground cover or soil levels in any manner whatsoever without the consent in writing of the Undertaker save as are reasonably required for agricultural activities or are required to be carried out by National Grid in order to exercise their rights in relation to their apparatus (if any) within the Land;</p> <p>d) to prevent the planting or growing within the Land of any trees, shrubs or underwood without the consent in writing of the Undertaker (such consent not to be unreasonably withheld or delayed provided that the proposed trees, shrubs or underwood would not cause damage to the relevant part of the authorised project nor make it materially more difficult or expensive to access the relevant part of the authorised project); and</p> <p>e) to prevent anything being done which may interfere with free flow and passage of electricity or telecommunications through the Cables or support for the Cables, transition bays and Jointing Installations.</p>
<p>D</p>	<ol style="list-style-type: none"> 1. all rights and restrictions necessary for the Undertaker and/or those authorised by the Undertaker to enter onto, pass and repass and remain on the Land with or without all necessary plant, vehicles, machinery, materials, drilling fluids, apparatus, temporary structures and equipment; 2. the right to carry out terrestrial work activities; 3. the right to install the Cables by way of (but not limited to) digging trenches, the use of directional drilling, auger boring, thrust boring, micro tunneling or pipe ramming or other similar trenchless techniques; 4. the right to lay down, construct, install, retain, adjust, alter, test, use, maintain,



	<p>repair, renew, upgrade, inspect, survey, cleanse, re-lay, connect into, divert, protect, make safe, make incapable of operation, replace and remove:</p> <ul style="list-style-type: none"> a) public and private drains, watercourses, sewers, ponds or culverts, and to drain into and manage waterflows in any public and private drains, watercourses, sewers, ponds or culverts including (but not limited to) by way of damming and overpumping; b) temporary welfare facilities (including but not limited to portakabins, portaloos and welfare equipment); c) cable marker posts to identify the location of the Cables as required for routine integrity testing; d) pipes, cables, conduit, service media or apparatus that are used for the purposes of transmitting or distributing electricity, communications, gas, oil, water supply, sewerage and drainage (including the pipes, cables, conduits, service media or apparatus of statutory undertakers); e) hard standing and other surface materials including (but not limited to) matting, aggregate, trackway, stone, tarmacadam, terram; f) temporary paths and bridleways for public use; g) temporary access roads; h) temporary haul roads; i) temporary noise alleviation measures; j) temporary barriers for the protection of fauna; k) supporting or protective structures (including the bridging over of or protection of the apparatus of the statutory undertakers); l) temporary fencing, gates, walls, barriers or other means of
--	---



	<p>enclosure.</p> <ol style="list-style-type: none">5. the right to fell, prune, cut, coppice, alter, lop, uproot and replant trees, shrubs and hedges, and remove roots of trees, shrubs and hedges for the purpose of enabling rights to pass and repass and for the purposes of terrestrial work activities;6. the right to remove and discharge water from the Land;7. the right to install, execute, implement, retain, repair, improve, renew, relocate, maintain and carry out mitigation, maintenance, remediation and/or enhancement works;8. the right to install, execute, implement, retain, repair, improve, renew, remove, relocate and plant trees, woodland, shrubs, hedgerows, seeding and other ecological measures together with the right to maintain, inspect and replant such trees, shrubs and landscaping;9. the right to erect temporary signage and provide measures for the benefit of public and personnel safety;10. the right to retain, maintain, straighten, widen, repair, alter, upgrade and use existing access routes for the purposes of accessing the Land, adjoining land and highway;11. the right to remove fences, hedges, gates or other barriers during any period during which terrestrial work activities is to occur (subject to the prior erection of any temporary stock proof fencing as is reasonably required) and the replacement, replanting or re-instatement of fences, hedges or other barriers;12. the right to remove, store and stockpile materials (including excavated material) within the Land;13. the right to remove archaeological artefacts where they would prevent or cause it to be materially more difficult to undertake terrestrial work activities or where leaving such archaeological artefacts in situ would materially increase
--	--



	<p>the cost of the terrestrial work activities;</p> <p>14. the right to retain and use the Cables and Jointing Installations for the purposes of the transmission of electricity and telecommunications;</p> <p>15. the right to benefit from continuous vertical and lateral support for the Cables and Jointing Installations;</p> <p>16. a restrictive covenant over the land for the benefit of the remainder of the Order land to:</p> <p>a) to prevent anything to be done in or upon the Land or any part thereof for the purpose of the erection of any buildings or construction erection or works of any kind (including the foundations or footings thereto);</p> <p>b) to prevent anything to be done by way of hard surfacing of the Land with concrete of any kind or with any other material or surface whatsoever without the consent in writing of the Undertaker (such consent not to be unreasonably withheld or delayed if the proposed surfacing would not cause damage to relevant part of the authorised project nor make it materially more difficult or expensive to maintain the authorised project);</p> <p>c) to prevent anything to be done by way of excavation of any kind in the Land nor any activities which increase or decrease ground cover or soil levels in any manner whatsoever without the consent in writing of the Undertaker save as are reasonably required for agricultural activities or are required to be carried out by National Grid in order to exercise their rights in relation to their apparatus (if any) within the Land;</p> <p>d) to prevent the planting or growing within the Land of any trees, shrubs or underwood without the consent in writing of the Undertaker (such consent not to be unreasonably withheld or</p>
--	--



	<p>delayed provided that the proposed trees, shrubs or underwood would not cause damage to the relevant part of the authorised project nor make it materially more difficult or expensive to access the relevant part of the authorised project); and</p> <p>e) to prevent anything being done which may interfere with free flow and passage of electricity or telecommunications through the Cables or support for the Cables and Jointing Installations.</p>
<p>E</p>	<ol style="list-style-type: none"> 1. the right to pass and repass with or without plant, vehicles, machinery, materials, drilling fluids, apparatus and equipment to access adjoining land and highway; 2. the right to retain, maintain, straighten, widen, repair, alter, upgrade and use existing access routes for the purposes of accessing the Land, adjoining land and highway; 3. the right to fell, prune, cut, coppice, alter, lop, uproot and replant trees, shrubs and hedges, and remove roots of trees, shrubs and hedges for the purposes of enabling rights to pass and repass; 4. the right to remove and discharge water from the Land; 5. the right to erect temporary signage and provide measures for the benefit of public and personnel safety; 6. the right to remove fences, hedges, gates or other barriers during any period during which terrestrial work activities are being undertaken (subject to the prior erection of any temporary stock proof fencing as is reasonably required) and the replacement, replanting or re-instatement of fences, hedges or other barriers
<p>F</p>	<ol style="list-style-type: none"> 1. the right to lay down, construct, install, retain, adjust, alter, test, use, maintain,



	<p>repair, renew, upgrade, inspect, survey, cleanse, re-lay, connect into, divert, protect, make safe, make incapable of operation, replace and remove:</p> <ul style="list-style-type: none"> a) temporary barriers for the protection of fauna; b) temporary paths and bridleways for public use; c) temporary access roads; d) temporary fencing, gates, walls, barriers or other means of enclosure. <ol style="list-style-type: none"> 2. the right to pass and repass with or without plant, vehicles, machinery, materials, apparatus and equipment to access adjoining land and highway; 3. the right to place and use plant, vehicles, machinery, materials, apparatus, equipment and temporary structures on and within the Land; 4. the right to fell, prune, cut, coppice, alter, lop, uproot and replant trees, shrubs and hedges, and remove roots of trees, shrubs and hedges; 5. the right to remove and discharge water from the Land; 6. the right to install, execute, implement, retain, repair, improve, renew, relocate, maintain and carry out mitigation, maintenance, remediation and/or enhancement works; 7. the right to install, execute, implement, retain, repair, improve, renew, remove, relocate and plant trees, woodland, shrubs, hedgerows, seeding and other ecological measures together with the right to maintain, inspect and replant trees, shrubs and landscaping; 8. the right to erect temporary signage and provide measures for the benefit of public and personnel safety; 9. the right to remove fences, hedges, gates or other barriers during any period during which terrestrial work activities in respect of the authorised project is to occur (subject to the prior erection of any temporary stock proof fencing as is reasonably required) and the replacement, replanting or re-instatement of
--	--



	<p>fences, hedges or other barriers;</p> <p>10. the right to remove, store and stockpile materials (including excavated material) within the Land;</p> <p>11. a restrictive covenant over the land for the benefit of the remainder of the Order land to:</p> <p>a) to prevent anything to be done in or upon the Land or any part thereof for the purpose of the erection of any buildings or construction erection or works of any kind (including the foundations or footings thereto); and</p> <p>b) to prevent anything to be done by way of hard surfacing of the Land with concrete of any kind or with any other material or surface whatsoever without the consent in writing of the Undertaker (such consent not to be unreasonably withheld or delayed if the proposed surfacing would not cause damage to relevant part of the authorised project nor make it materially more difficult or expensive to maintain the authorised project);</p>
<p>G</p>	<p>all rights and restrictions necessary for the Undertaker and/or those authorised by the Undertaker to enter onto, pass and repass and remain on the Land with or without all necessary plant, vehicles, machinery, materials, drilling fluids, apparatus, temporary structures and equipment, and to –</p> <p>1. lay down, construct, install, retain, adjust, alter, test, use, maintain, repair, renew, upgrade, inspect, survey, cleanse, re-lay, connect into, divert, protect, make safe, make incapable of operation, replace and remove:</p> <p>a) electricity poles, electricity pylons, electricity masts, overhead electricity lines, telecommunications cables and any ancillary equipment and apparatus (including but not limited to the use of scaffolding) and any</p>



	<p>other works as necessary;</p> <p>b) public and private drains, watercourses, sewers, ponds or culverts, and to drain into and manage waterflows in any public and private drains, watercourses, sewers, ponds or culverts including (but not limited to) by way of damming and overpumping;</p> <p>c) temporary welfare facilities (including but not limited to portakabins, portaloos and welfare equipment);</p> <p>d) pipes, cables, conduit, service media or apparatus that are used for the purposes of transmitting or distributing electricity, communications, gas, oil, water supply, sewerage and drainage (including the pipes, cables, conduits, service media or apparatus of statutory undertakers);</p> <p>e) temporary noise alleviation measures;</p> <p>f) temporary barriers for the protection of fauna;</p> <p>g) supporting or protective structures (including the bridging over of or protection of the apparatus of the statutory undertakers);</p> <p>h) hard standing and other material (including but not limited to matting, aggregate, trackway, stone, tarmacadam, terram);</p> <p>i) temporary access roads;</p> <p>j) temporary haul roads;</p> <p>k) temporary paths and bridleways for public use;</p> <p>l) fencing, gates, walls, barriers or other means of enclosure.</p> <p>2. retain and use electricity poles, electricity pylons, electricity masts, overhead electricity lines, telecommunications cables and all ancillary equipment and apparatus for the purposes of the transmission of electricity and telecommunications and for any other purpose ancillary to the authorised project;</p> <p>3. pass and repass with or without plant, vehicles, machinery, materials, drilling</p>
--	---



	<p>fluids, apparatus and equipment to access adjoining land and highway;</p> <ol style="list-style-type: none"> 4. place and use plant, vehicles, machinery, materials, drilling fluids, apparatus, equipment and temporary structures on and within the Land; 5. fell, prune, cut, coppice, alter, lop, uproot and replant trees, shrubs and hedges, and remove roots of trees, shrubs and hedges for the purpose of enabling rights to pass and repass; 6. fell, prune, cut, coppice, alter, lop, uproot and replant trees, shrubs and hedges and remove roots of trees, shrubs and hedges which may obstruct or interfere with electricity poles, electricity pylons, overhead electricity lines, telecommunications cables and any ancillary equipment and apparatus (including but not limited to scaffolding); 7. carry out surveys including for site investigation and environmental surveys (including without prejudice to the generality of the foregoing, topographic, drainage, archaeological, geotechnical, geoenvironmental, ecological and ground stability site investigations and surveys), making of boreholes, trial pits and archaeological trenches and field stripping, auger hole sampling and the taking of soil and other samples; 8. remove and discharge water from the Land; 9. install, execute, implement, retain, repair, improve, renew, relocate, maintain and carry out mitigation, maintenance, remediation and/or enhancement works; 10. install, execute, implement, retain, repair, improve, renew, remove, relocate and plant trees, woodland, shrubs, hedgerows, seeding and other ecological measures together with the right to maintain, inspect and replant such trees, shrubs and landscaping; 11. benefit from continuous vertical and lateral support for the electricity poles, electricity pylons, overhead electricity lines, telecommunications cables and any ancillary equipment and apparatus (including but not limited to
--	---



	<p>scaffolding);</p> <p>12. erect temporary signage and provide measures for the benefit of public and personnel safety;</p> <p>13. retain, maintain, straighten, widen, repair, alter, upgrade and use existing access routes for the purposes of accessing the Land, adjoining land and highway;</p> <p>14. remove fences, hedges, gates or other barriers during any period during which terrestrial work activities in respect of the authorised project is to occur (subject to the prior erection of any temporary stock proof fencing as is reasonably required) and the replacement, replanting or re-instatement of fences, hedges or other barriers;</p> <p>15. remove, store and stockpile materials (including excavated material) within the Land;</p> <p>16. remove archaeological artefacts where they would prevent or cause it to be materially more difficult to undertake terrestrial work activities or where leaving such archaeological artefacts in situ would materially increase the cost of the terrestrial work activities;</p> <p>17. A restrictive covenant over the land for the benefit of the remainder of the Order land to:</p> <p>a) to prevent anything to be done in or upon the Land or any part thereof for the purpose of the erection of any buildings or construction erection or works of any kind (including the foundations or footings thereto);</p> <p>b) to prevent anything to be done by way of hard surfacing of the Land with concrete of any kind or with any other material or surface whatsoever without the consent in writing of the Undertaker (such consent not to be unreasonably withheld or delayed if the proposed surfacing would not cause damage to</p>
--	---



	<p>relevant part of the authorised project nor make it materially more difficult or expensive to maintain the authorised project);</p> <p>c) to prevent anything to be done by way of excavation of any kind in the Land nor any activities which increase or decrease ground cover or soil levels in any manner whatsoever without the consent in writing of the Undertaker save as are reasonably required for agricultural activities or are required to be carried out by National Grid in order to exercise their rights in relation to their apparatus (if any) within the Land;</p> <p>d) to prevent the planting or growing within the Land of any trees, shrubs or underwood without the consent in writing of the Undertaker (such consent not to be unreasonably withheld or delayed provided that the proposed trees, shrubs or underwood would not cause damage to the relevant part of the authorised project nor make it materially more difficult or expensive to access the relevant part of the authorised project); and</p> <p>e) to prevent anything being done which may interfere with free flow and passage of electricity or telecommunications through the Cables or support for the Cables, transition bays and Jointing Installations.</p>
<p>H</p>	<p>1. all rights and restrictions necessary for the Undertaker and/or those authorised by the Undertaker to enter onto, pass and repass and remain on the Land with or without all necessary plant, vehicles, machinery, materials, drilling fluids, apparatus, temporary structures and equipment and to lay down, construct, install, retain, adjust, alter, test, use, maintain, repair, renew, upgrade, inspect, survey, cleanse, re-lay, connect into,</p>



	<p>divert, protect, make safe, make incapable of operation, replace and remove:</p> <ul style="list-style-type: none"> a) public and private drains, watercourses, sewers, ponds or culverts, and to drain into and manage waterflows in any public and private drains, watercourses, sewers, ponds or culverts including (but not limited to) by way of damming and overpumping; b) temporary welfare facilities (including but not limited to portakabins, portaloos and welfare equipment); c) pipes, cables, conduits, service media or apparatus that are used for the purposes of transmitting or distributing electricity, communications, gas, oil, water supply, sewerage and drainage (including the pipes, cables, conduits, service media or apparatus of statutory undertakers); <p>2. the right to remove, store and stockpile materials (including excavated material) within the Land</p> <p>3. the right to fell, prune, cut, coppice, alter, lop, uproot and replant trees, shrubs and hedges, and remove roots of trees, shrubs and hedges</p> <p>4. the right to benefit from continuous vertical and lateral support for the pipes, cables, conduits, service media and apparatus installed in, under, or over the Land.</p>
I	<ul style="list-style-type: none"> 1. all rights and restrictions necessary for the Undertaker and/or those authorised by the Undertaker to enter onto, pass and repass and remain on the Land with or without all necessary plant, vehicles, machinery, materials, drilling fluids, apparatus, temporary structures and equipment; 2. the right to carry out terrestrial work activities; 3. the right to install the Cables by way of (but not limited to) digging trenches, the use of directional drilling, auger boring, thrust boring, micro tunneling or



	<p>pipe ramming or other similar trenchless techniques;</p> <p>4. the right to lay down, construct, install, retain, adjust, alter, test, use, maintain, repair, renew, upgrade, inspect, survey, cleanse, re-lay, connect into, divert, protect, make safe, make incapable of operation, replace and remove:</p> <ul style="list-style-type: none">a) public and private drains, watercourses, sewers, ponds or culverts, and to drain into and manage waterflows in any public and private drains, watercourses, sewers, ponds or culverts including (but not limited to) by way of damming and overpumping;b) pipes, cables, conduit, service media or apparatus that are used for the purposes of transmitting or distributing electricity, communications, gas, oil, water supply, sewerage and drainage (including the pipes, cables, conduits, service media or apparatus of statutory undertakers);c) hard standing and other surface materials including (but not limited to) matting, aggregate, trackway, stone, tarmacadam, terram;d) temporary noise alleviation measures;e) temporary barriers for the protection of fauna;f) supporting or protective structures (including the bridging over of or protection of the apparatus of the statutory undertakers);g) temporary fencing, gates, walls, barriers or other means of enclosure. <p>5. the right to fell, prune, cut, coppice, alter, lop, uproot and replant trees, shrubs and hedges, and remove roots of trees, shrubs and hedges for the purpose of enabling rights to pass and repass and for the purposes of terrestrial work activities;</p>
--	---



	<ol style="list-style-type: none"> 6. the right to remove and discharge water from the Land; 7. the right to install, execute, implement, retain, repair, improve, renew, relocate, maintain and carry out mitigation, maintenance, remediation and/or enhancement works; 8. the right to erect temporary signage and provide measures for the benefit of public and personnel safety; 9. the right to remove archaeological artefacts where they would prevent or cause it to be materially more difficult to undertake terrestrial work activities or where leaving such archaeological artefacts in situ would materially increase the cost of the terrestrial work activities; 10. the right to retain and use the Cables, and Jointing Installations, for the purposes of the transmission of electricity and telecommunications; 11. the right to benefit from continuous vertical and lateral support for the Cables and Jointing Installations;
<p>J</p>	<ol style="list-style-type: none"> 1. all rights and restrictions necessary for the Undertaker and/or those authorised by the Undertaker to enter onto, pass and repass and remain on the Land with or without all necessary plant, vehicles, machinery, materials, drilling fluids, apparatus, temporary structures and equipment; 2. the right to carry out terrestrial work activities; 3. the right to install the Cables by way of (but not limited to) digging trenches, the use of directional drilling, auger boring, thrust boring, micro tunneling or pipe ramming or other similar trenchless techniques; 4. the right to lay down, construct, install, retain, adjust, alter, test, use, maintain, repair, renew, upgrade, inspect, survey, cleanse, re-lay, connect into, divert, protect, make safe, make incapable of operation, replace and remove: <ol style="list-style-type: none"> a) public and private drains, watercourses, sewers, ponds or culverts, and to drain into and manage waterflows in any



	<p>public and private drains, watercourses, sewers, ponds or culverts including (but not limited to) by way of damming and overpumping;</p> <p>b) cable marker posts to identify the location of the Cables as required for routine integrity testing;</p> <p>c) pipes, cables, conduit, service media or apparatus that are used for the purposes of transmitting or distributing electricity, communications, gas, oil, water supply, sewerage and drainage (including the pipes, cables, conduits, service media or apparatus of statutory undertakers);</p> <p>d) temporary paths and bridleways for public use;</p> <p>e) temporary access roads;</p> <p>f) temporary haul roads;</p> <p>g) temporary noise alleviation measures;</p> <p>h) temporary barriers for the protection of fauna;</p> <p>i) supporting or protective structures (including the bridging over of or protection of the apparatus of the statutory undertakers);</p> <p>j) temporary fencing, gates, walls, barriers or other means of enclosure.</p> <p>5. the right to fell, prune, cut, coppice, alter, lop, uproot and replant trees, shrubs and hedges, and remove roots of trees, shrubs and hedges for the purpose of enabling rights to pass and repass and for the purposes of terrestrial work activities;</p> <p>6. the right to remove and discharge water from the Land;</p> <p>7. the right to install, execute, implement, retain, repair, improve, renew, relocate, maintain and carry out mitigation, maintenance, remediation and/or enhancement works;</p>
--	---



	<ol style="list-style-type: none">8. the right to install, execute, implement, retain, repair, improve, renew, remove, relocate and plant trees, woodland, shrubs, hedgerows, seeding and other ecological measures together with the right to maintain, inspect and replant such trees, shrubs and landscaping;9. the right to erect temporary signage and provide measures for the benefit of public and personnel safety;10. the right to retain, maintain, straighten, widen, repair, alter, upgrade and use existing access routes for the purposes of accessing the Land, adjoining land and highway;11. the right to remove fences, hedges, gates or other barriers during any period during which terrestrial work activities is to occur (subject to the prior erection of any temporary stock proof fencing as is reasonably required) and the replacement, replanting or re-instatement of fences, hedges or other barriers;12. the right to remove, store and stockpile materials (including excavated material) within the Land;13. the right to remove archaeological artefacts where they would prevent or cause it to be materially more difficult to undertake terrestrial work activities or where leaving such archaeological artefacts in situ would materially increase the cost of the terrestrial work activities;14. the right to retain and use the Cables for the purposes of the transmission of electricity and telecommunications;15. the right to benefit from continuous vertical and lateral support for the Cables;16. a restrictive covenant over the land for the benefit of the remainder of the Order land to:<ol style="list-style-type: none">a) to prevent anything to be done in or upon the Land or any part thereof for the purpose of the erection of any buildings or construction erection or works of any kind (including the
--	--



	<p>foundations or footings thereto);</p> <p>b) to prevent anything to be done by way of hard surfacing of the Land with concrete of any kind or with any other material or surface whatsoever without the consent in writing of the Undertaker (such consent not to be unreasonably withheld or delayed if the proposed surfacing would not cause damage to relevant part of the authorised project nor make it materially more difficult or expensive to maintain the authorised project);</p> <p>c) to prevent anything to be done by way of excavation of any kind in the Land nor any activities which increase or decrease ground cover or soil levels in any manner whatsoever without the consent in writing of the Undertaker save as are reasonably required for agricultural activities or are required to be carried out by National Grid in order to exercise their rights in relation to their apparatus (if any) within the Land;</p> <p>d) to prevent the planting or growing within the Land of any trees, shrubs or underwood without the consent in writing of the Undertaker (such consent not to be unreasonably withheld or delayed provided that the proposed trees, shrubs or underwood would not cause damage to the relevant part of the authorised project nor make it materially more difficult or expensive to access the relevant part of the authorised project); and</p> <p>e) to prevent anything being done which may interfere with free flow and passage of electricity or telecommunications through the Cables or support for the Cables.</p>
--	--



X	Land subject to temporary possession in accordance with Schedule 9 of the Order.
----------	--



East Anglia TWO Offshore Windfarm DEVELOPMENT CONSENT ORDER						
BOOK OF REFERENCE - PART 1						
Land which is proposed to be subject to: (i) powers of compulsory acquisition, (ii) right to use the land, and/or (iii) rights to carry out protective works (Regulation 7(1)(a))						
District of East Suffolk						
Number on Land Plans	Extent of acquisition or use	Description of Land	Category 1			Category 2
			Owners or Reputed Owners	Lessees or Tenants	Occupiers	
Qualifying persons under Regulation 7(1)(a) of the Infrastructure Planning (Applications: Prescribed Forms and Procedures) Regulations 2009						
1	Rights A, X	16073 square metres of foreshore (Thorpeness Beach)	Unknown	NONE	Unknown	Interoute Communications Limited New Castle House Castle Boulevard NOTTINGHAM NG7 1FT (in respect of buried communications)
2	Rights A, X	57661 square metres of foreshore and shrubland (Thorpeness Beach)	Jennifer Mary Ogilvie Hawsells Farm Red House Lane LEISTON Suffolk IP16 4LS Hamish Stuart Ogilvie Hawsells Farm Red House Lane LEISTON Suffolk IP16 4LS Glencairn Stuart Ogilvie Hawsells Farm Red House Lane LEISTON Suffolk IP16 4LS	NONE	Jennifer Mary Ogilvie Hawsells Farm Red House Lane LEISTON Suffolk IP16 4LS Hamish Stuart Ogilvie Hawsells Farm Red House Lane LEISTON Suffolk IP16 4LS Glencairn Stuart Ogilvie Hawsells Farm Red House Lane LEISTON Suffolk IP16 4LS	The Royal Society For The Protection Of Birds The Lodge Potton Road SANDY Bedfordshire SG19 2DL (as beneficiary of management agreement) (in respect of part) Suffolk County Council Endeavour House Russell Road IPSWICH Suffolk IP1 2BX (in respect of public footpaths nos. E-106/031/0 and E-106/033/0) Interoute Communications Limited New Castle House Castle Boulevard NOTTINGHAM NG7 1FT (in respect of buried communications)
3	Rights A, X	75 square metres of foreshore (Thorpeness Beach)	Suffolk County Council Endeavour House Russell Road IPSWICH Suffolk IP1 2BX	East Suffolk Council East Suffolk House Riduna Park Station Road Melton WOODBIDGE IP12 1RT	East Suffolk Council East Suffolk House Riduna Park Station Road Melton WOODBIDGE IP12 1RT	NONE
4	Rights B, X	26644 square metres of agricultural land and hedgerow (north of North End Avenue)	Jennifer Mary Ogilvie Hawsells Farm Red House Lane LEISTON Suffolk IP16 4LS	NONE	Jennifer Mary Ogilvie Hawsells Farm Red House Lane LEISTON Suffolk IP16 4LS	Suffolk County Council Endeavour House Russell Road IPSWICH Suffolk IP1 2BX (in respect of public right of way no. E-106 031/0#1)



East Anglia TWO Offshore Windfarm DEVELOPMENT CONSENT ORDER						
BOOK OF REFERENCE - PART 1						
Land which is proposed to be subject to: (i) powers of compulsory acquisition, (ii) right to use the land, and/or (iii) rights to carry out protective works (Regulation 7(1)(a))						
District of East Suffolk						
Number on Land Plans	Extent of acquisition or use	Description of Land	Category 1			Category 2
			Owners or Reputed Owners	Lessees or Tenants	Occupiers	Qualifying persons under Regulation 7(1)(a) of the Infrastructure Planning (Applications: Prescribed Forms and Procedures) Regulations 2009
4 cont'd			Glencairn Stuart Ogilvie Hawsells Farm Red House Lane LEISTON Suffolk IP16 4LS Hamish Stuart Ogilvie Hawsells Farm Red House Lane LEISTON Suffolk IP16 4LS		Glencairn Stuart Ogilvie Hawsells Farm Red House Lane LEISTON Suffolk IP16 4LS Hamish Stuart Ogilvie Hawsells Farm Red House Lane LEISTON Suffolk IP16 4LS	Interoute Communications Limited New Castle House Castle Boulevard NOTTINGHAM NG7 1FT (in respect of telecommunications)
5	Rights B, X	59958 square metres of foreshore and shrubland (north of North End Avenue)	Glencairn Stuart Ogilvie Hawsells Farm Red House Lane LEISTON Suffolk IP16 4LS Jennifer Mary Ogilvie Hawsells Farm Red House Lane LEISTON Suffolk IP16 4LS Hamish Stuart Ogilvie Hawsells Farm Red House Lane LEISTON Suffolk IP16 4LS	NONE	Glencairn Stuart Ogilvie Hawsells Farm Red House Lane LEISTON Suffolk IP16 4LS Jennifer Mary Ogilvie Hawsells Farm Red House Lane LEISTON Suffolk IP16 4LS Hamish Stuart Ogilvie Hawsells Farm Red House Lane LEISTON Suffolk IP16 4LS	The Royal Society For The Protection Of Birds The Lodge Potton Road SANDY Bedfordshire SG19 2DL (as beneficiary of management agreement) British Telecommunications PLC BT Centre 81 Newgate Street LONDON EC1A 7AJ (in respect of overhead telecommunications and buried telecommunications) Interoute Communications Limited New Castle House Castle Boulevard NOTTINGHAM NG7 1FT (in respect of buried telecommunications)
6	Rights B, X	1929 square metres of shrubland (north of North End Avenue)	Jennifer Mary Ogilvie Hawsells Farm Red House Lane LEISTON Suffolk IP16 4LS	NONE	Jennifer Mary Ogilvie Hawsells Farm Red House Lane LEISTON Suffolk IP16 4LS	The Royal Society For The Protection Of Birds The Lodge Potton Road SANDY Bedfordshire SG19 2DL (as beneficiary of management agreement)



East Anglia TWO Offshore Windfarm DEVELOPMENT CONSENT ORDER						
BOOK OF REFERENCE - PART 1						
Land which is proposed to be subject to: (i) powers of compulsory acquisition, (ii) right to use the land, and/or (iii) rights to carry out protective works (Regulation 7(1)(a))						
District of East Suffolk						
Number on Land Plans	Extent of acquisition or use	Description of Land	Category 1			Category 2
			Owners or Reputed Owners	Lessees or Tenants	Occupiers	
Qualifying persons under Regulation 7(1)(a) of the Infrastructure Planning (Applications: Prescribed Forms and Procedures) Regulations 2009						
6 cont'd			Glencairn Stuart Ogilvie Hawsells Farm Red House Lane LEISTON Suffolk IP16 4LS Hamish Stuart Ogilvie Hawsells Farm Red House Lane LEISTON Suffolk IP16 4LS		Glencairn Stuart Ogilvie Hawsells Farm Red House Lane LEISTON Suffolk IP16 4LS Hamish Stuart Ogilvie Hawsells Farm Red House Lane LEISTON Suffolk IP16 4LS	
7	Rights C, X	139809 square metres of arable land, buildings and hedgerows (north of Thorpe Road, B1353)	Hamish Stuart Ogilvie Hawsells Farm Red House Lane LEISTON Suffolk IP16 4LS Glencairn Stuart Ogilvie Hawsells Farm Red House Lane LEISTON Suffolk IP16 4LS Jennifer Mary Ogilvie Hawsells Farm Red House Lane LEISTON Suffolk IP16 4LS	NONE	Hamish Stuart Ogilvie Hawsells Farm Red House Lane LEISTON Suffolk IP16 4LS Glencairn Stuart Ogilvie Hawsells Farm Red House Lane LEISTON Suffolk IP16 4LS Jennifer Mary Ogilvie Hawsells Farm Red House Lane LEISTON Suffolk IP16 4LS	Suffolk County Council Endeavour House Russell Road IPSWICH Suffolk IP1 2BX (in respect of public right of way no. E-106/020/0) Interoute Communications Limited New Castle House Castle Boulevard NOTTINGHAM NG7 1FT (in respect of telecommunications)
8	Rights X	57898 square metres of agricultural land and track (north of Thorpe Road, B1353)	Jennifer Mary Ogilvie Hawsells Farm Red House Lane LEISTON Suffolk IP16 4LS	NONE	Jennifer Mary Ogilvie Hawsells Farm Red House Lane LEISTON Suffolk IP16 4LS	UK Power Networks (Operations) Limited Newington House 237 Southwark Bridge Road LONDON SE1 6NP (in respect of overhead high voltage and low voltage electricity cables)



East Anglia TWO Offshore Windfarm DEVELOPMENT CONSENT ORDER						
BOOK OF REFERENCE - PART 1						
Land which is proposed to be subject to: (i) powers of compulsory acquisition, (ii) right to use the land, and/or (iii) rights to carry out protective works (Regulation 7(1)(a))						
District of East Suffolk						
Number on Land Plans	Extent of acquisition or use	Description of Land	Category 1			Category 2
			Owners or Reputed Owners	Lessees or Tenants	Occupiers	
Qualifying persons under Regulation 7(1)(a) of the Infrastructure Planning (Applications: Prescribed Forms and Procedures) Regulations 2009						
8 cont'd			Glencairn Stuart Ogilvie Hawsells Farm Red House Lane LEISTON Suffolk IP16 4LS Hamish Stuart Ogilvie Hawsells Farm Red House Lane LEISTON Suffolk IP16 4LS		Glencairn Stuart Ogilvie Hawsells Farm Red House Lane LEISTON Suffolk IP16 4LS Hamish Stuart Ogilvie Hawsells Farm Red House Lane LEISTON Suffolk IP16 4LS	
9	Rights X	65 square metres of track (north of Thorpe Road, B1353)	Hamish Stuart Ogilvie Hawsells Farm Red House Lane LEISTON Suffolk IP16 4LS Glencairn Stuart Ogilvie Hawsells Farm Red House Lane LEISTON Suffolk IP16 4LS Jennifer Mary Ogilvie Hawsells Farm Red House Lane LEISTON Suffolk IP16 4LS	NONE	Hamish Stuart Ogilvie Hawsells Farm Red House Lane LEISTON Suffolk IP16 4LS Glencairn Stuart Ogilvie Hawsells Farm Red House Lane LEISTON Suffolk IP16 4LS Jennifer Mary Ogilvie Hawsells Farm Red House Lane LEISTON Suffolk IP16 4LS	NONE
10	Rights D, X	22630 square metres of agricultural land and hedgerow (east of Shellpits Cottages)	Elspeth Primrose Gimson Ness House Sizewell LEISTON Suffolk IP16 4UB	NONE	Elspeth Primrose Gimson Ness House Sizewell LEISTON Suffolk IP16 4UB	NONE
11	Rights D, X	36396 square metres of agricultural land and track (east of Shellpits Cottages)	Hamish Stuart Ogilvie Hawsells Farm Red House Lane LEISTON Suffolk IP16 4LS	NONE	Hamish Stuart Ogilvie Hawsells Farm Red House Lane LEISTON Suffolk IP16 4LS	UK Power Networks (Operations) Limited Newington House 237 Southwark Bridge Road LONDON SE1 6NP (in respect of overhead high voltage and low voltage electricity cables)



East Anglia TWO Offshore Windfarm DEVELOPMENT CONSENT ORDER						
BOOK OF REFERENCE - PART 1						
Land which is proposed to be subject to: (i) powers of compulsory acquisition, (ii) right to use the land, and/or (iii) rights to carry out protective works (Regulation 7(1)(a))						
District of East Suffolk						
Number on Land Plans	Extent of acquisition or use	Description of Land	Category 1			Category 2
			Owners or Reputed Owners	Lessees or Tenants	Occupiers	Qualifying persons under Regulation 7(1)(a) of the Infrastructure Planning (Applications: Prescribed Forms and Procedures) Regulations 2009
11 cont'd			Glencairn Stuart Ogilvie Hawsells Farm Red House Lane LEISTON Suffolk IP16 4LS Jennifer Mary Ogilvie Hawsells Farm Red House Lane LEISTON Suffolk IP16 4LS		Glencairn Stuart Ogilvie Hawsells Farm Red House Lane LEISTON Suffolk IP16 4LS Jennifer Mary Ogilvie Hawsells Farm Red House Lane LEISTON Suffolk IP16 4LS	Interoute Communications Limited New Castle House Castle Boulevard NOTTINGHAM NG7 1FT (in respect of telecommunications)
12	Rights D, X	1008 square metres of track (south of Sizewell Hall Road)	Jennifer Mary Ogilvie Hawsells Farm Red House Lane LEISTON Suffolk IP16 4LS Glencairn Stuart Ogilvie Hawsells Farm Red House Lane LEISTON Suffolk IP16 4LS Hamish Stuart Ogilvie Hawsells Farm Red House Lane LEISTON Suffolk IP16 4LS	NONE	Jennifer Mary Ogilvie Hawsells Farm Red House Lane LEISTON Suffolk IP16 4LS Glencairn Stuart Ogilvie Hawsells Farm Red House Lane LEISTON Suffolk IP16 4LS Hamish Stuart Ogilvie Hawsells Farm Red House Lane LEISTON Suffolk IP16 4LS	Christopher Kemp Orme The Beeches Littlethorpe RIPON North Yorkshire HG4 3LW (in respect of right of way) Elsbeth Primrose Gimson Ness House Sizewell LEISTON Suffolk IP16 4UB (in respect of right of way) Wendy Louise Orme The Beeches Littlethorpe RIPON North Yorkshire HG4 3LW (in respect of right of way) Interoute Communications Limited New Castle House Castle Boulevard NOTTINGHAM NG7 1FT (in respect of buried telecommunications)




East Anglia TWO Offshore Windfarm DEVELOPMENT CONSENT ORDER						
BOOK OF REFERENCE - PART 1						
Land which is proposed to be subject to: (i) powers of compulsory acquisition, (ii) right to use the land, and/or (iii) rights to carry out protective works (Regulation 7(1)(a))						
District of East Suffolk						
Number on Land Plans	Extent of acquisition or use	Description of Land	Category 1			Category 2
			Owners or Reputed Owners	Lessees or Tenants	Occupiers	
Qualifying persons under Regulation 7(1)(a) of the Infrastructure Planning (Applications: Prescribed Forms and Procedures) Regulations 2009						
13	Rights D, X	46786 square metres of agricultural land, track and hedgerow (south of Sizewell Hall Road)	<p>Hamish Stuart Ogilvie Hawsells Farm Red House Lane LEISTON Suffolk IP16 4LS</p> <p>Glencairn Stuart Ogilvie Hawsells Farm Red House Lane LEISTON Suffolk IP16 4LS</p> <p>Jennifer Mary Ogilvie Hawsells Farm Red House Lane LEISTON Suffolk IP16 4LS</p>	NONE	<p>Hamish Stuart Ogilvie Hawsells Farm Red House Lane LEISTON Suffolk IP16 4LS</p> <p>Glencairn Stuart Ogilvie Hawsells Farm Red House Lane LEISTON Suffolk IP16 4LS</p> <p>Jennifer Mary Ogilvie Hawsells Farm Red House Lane LEISTON Suffolk IP16 4LS</p>	UK Power Networks (Operations) Limited Newington House 237 Southwark Bridge Road LONDON SE1 6NP (in respect of overhead high voltage electricity cable and low voltage electricity cable)
14	Rights D, X	166 square metres of track (Sizewell Hall Road)	<p>Jennifer Mary Ogilvie Hawsells Farm Red House Lane LEISTON Suffolk IP16 4LS</p> <p>Glencairn Stuart Ogilvie Hawsells Farm Red House Lane LEISTON Suffolk IP16 4LS</p> <p>Hamish Stuart Ogilvie Hawsells Farm Red House Lane LEISTON Suffolk IP16 4LS</p>	NONE	<p>Jennifer Mary Ogilvie Hawsells Farm Red House Lane LEISTON Suffolk IP16 4LS</p> <p>Glencairn Stuart Ogilvie Hawsells Farm Red House Lane LEISTON Suffolk IP16 4LS</p> <p>Hamish Stuart Ogilvie Hawsells Farm Red House Lane LEISTON Suffolk IP16 4LS</p>	<p>Christopher Kemp Orme The Beeches Littlethorpe RIPON North Yorkshire HG4 3LW (in respect of right of way)</p> <p>Wendy Louise Orme The Beeches Littlethorpe RIPON North Yorkshire HG4 3LW (in respect of right of way)</p> <p>Elsbeth Primrose Gimson Ness House Sizewell LEISTON Suffolk IP16 4UB (in respect of right of way)</p>



East Anglia TWO Offshore Windfarm DEVELOPMENT CONSENT ORDER						
BOOK OF REFERENCE - PART 1						
Land which is proposed to be subject to: (i) powers of compulsory acquisition, (ii) right to use the land, and/or (iii) rights to carry out protective works (Regulation 7(1)(a))						
District of East Suffolk						
Number on Land Plans	Extent of acquisition or use	Description of Land	Category 1			Category 2
			Owners or Reputed Owners	Lessees or Tenants	Occupiers	Qualifying persons under Regulation 7(1)(a) of the Infrastructure Planning (Applications: Prescribed Forms and Procedures) Regulations 2009
14 cont'd						Suffolk County Council Endeavour House Russell Road IPSWICH Suffolk IP1 2BX (in respect of public rights of way no. E-106/025/0)
15	Rights D, X	49672 square metres of agricultural land, track and hedgerows (west of Sizewell Hall Road)	Hamish Stuart Ogilvie Hawsells Farm Red House Lane LEISTON Suffolk IP16 4LS Glencairn Stuart Ogilvie Hawsells Farm Red House Lane LEISTON Suffolk IP16 4LS Jennifer Mary Ogilvie Hawsells Farm Red House Lane LEISTON Suffolk IP16 4LS	NONE	Hamish Stuart Ogilvie Hawsells Farm Red House Lane LEISTON Suffolk IP16 4LS Glencairn Stuart Ogilvie Hawsells Farm Red House Lane LEISTON Suffolk IP16 4LS Jennifer Mary Ogilvie Hawsells Farm Red House Lane LEISTON Suffolk IP16 4LS	Suffolk County Council Endeavour House Russell Road IPSWICH Suffolk IP1 2BX (in respect of public right of way no. E-363/026/0)
16	Rights D, X	153548 square metres of agricultural land and hedgerow (south of Sizewell Gap)	Jennifer Mary Ogilvie Hawsells Farm Red House Lane LEISTON Suffolk IP16 4LS Glencairn Stuart Ogilvie Hawsells Farm Red House Lane LEISTON Suffolk IP16 4LS	NONE	Jennifer Mary Ogilvie Hawsells Farm Red House Lane LEISTON Suffolk IP16 4LS Glencairn Stuart Ogilvie Hawsells Farm Red House Lane LEISTON Suffolk IP16 4LS	Greater Gabbard Offshore Winds Limited No.1 Forbury Place 43 Forbury Road Reading RG1 3JH (in respect of rights granted by deed of easement dated 03/07/2008) Unknown (in respect of rights reserved by assent dated 14/08/1981)



East Anglia TWO Offshore Windfarm DEVELOPMENT CONSENT ORDER BOOK OF REFERENCE - PART 1 Land which is proposed to be subject to: (i) powers of compulsory acquisition, (ii) right to use the land, and/or (iii) rights to carry out protective works (Regulation 7(1)(a)) District of East Suffolk						
Number on Land Plans	Extent of acquisition or use	Description of Land	Category 1			Category 2
			Owners or Reputed Owners	Lessees or Tenants	Occupiers	Qualifying persons under Regulation 7(1)(a) of the Infrastructure Planning (Applications: Prescribed Forms and Procedures) Regulations 2009
16 cont'd			Hamish Stuart Ogilvie Hawsells Farm Red House Lane LEISTON Suffolk IP16 4LS		Hamish Stuart Ogilvie Hawsells Farm Red House Lane LEISTON Suffolk IP16 4LS	<p>Sandra Elizabeth Rolph Caroline Cottage Sizewell LEISTON Suffolk IP16 4TY (in respect of rights of access and rights relating to water supply and drainage)</p> <p>Gallopier Wind Farm Limited Windmill Hill Business Park Whitehill Way SWINDON SN5 6PB (in respect of rights granted by transfer and deed dated 26/02/2016)</p> <p>National Grid Electricity Transmission plc Grand Buildings 1-3 Strand LONDON WC2N 5EH (in respect of rights of access to construct and maintain electricity cables)</p> <p>Michael Maurice Rolph Caroline Cottage Sizewell LEISTON Suffolk IP16 4TY (in respect of rights of access and rights relating to water supply and drainage)</p> <p>Interoute Communications Limited New Castle House Castle Boulevard NOTTINGHAM NG7 1FT (in respect of telecommunications)</p> <p>National Grid Electricity Transmission plc Grand Buildings 1-3 Strand LONDON WC2N 5EH (in respect of overhead high voltage electricity cable and low voltage electricity cable)</p>



East Anglia TWO Offshore Windfarm DEVELOPMENT CONSENT ORDER						
BOOK OF REFERENCE - PART 1						
Land which is proposed to be subject to: (i) powers of compulsory acquisition, (ii) right to use the land, and/or (iii) rights to carry out protective works (Regulation 7(1)(a))						
District of East Suffolk						
Number on Land Plans	Extent of acquisition or use	Description of Land	Category 1			Category 2
			Owners or Reputed Owners	Lessees or Tenants	Occupiers	
Qualifying persons under Regulation 7(1)(a) of the Infrastructure Planning (Applications: Prescribed Forms and Procedures) Regulations 2009						
17	Rights X	1463 square metres of verge (Sizewell Gap)	Suffolk County Council Endeavour House Russell Road IPSWICH Suffolk IP1 2BX	NONE	Suffolk County Council Endeavour House Russell Road IPSWICH Suffolk IP1 2BX	National Grid Electricity Transmission plc Grand Buildings 1-3 Strand LONDON WC2N 5EH (in respect of rights to construct and maintain electricity lines and restrictive covenants) British Telecommunications PLC BT Centre 81 Newgate Street LONDON EC1A 7AJ (in respect of overhead telecommunications and buried telecommunications) National Grid Electricity Transmission plc Grand Buildings 1-3 Strand LONDON WC2N 5EH (in respect of overhead high voltage electricity cable and low voltage electricity cable) Galloper Wind Farm Limited Windmill Hill Business Park Whitehill Way SWINDON SN5 6PB (in respect of electricity and telecommunications cables) Greater Gabbard Offshore Winds Limited No.1 Forbury Place 43 Forbury Road Reading RG1 3JH (in respect of electricity and telecommunications cables)
18	Rights X	177 square metres of verge (Sizewell Gap)	Suffolk County Council Endeavour House Russell Road IPSWICH Suffolk IP1 2BX	NONE	Suffolk County Council Endeavour House Russell Road IPSWICH Suffolk IP1 2BX	National Grid Electricity Transmission plc Grand Buildings 1-3 Strand LONDON WC2N 5EH (in respect of rights to construct and maintain electricity lines and restrictive covenants)



East Anglia TWO Offshore Windfarm DEVELOPMENT CONSENT ORDER						
BOOK OF REFERENCE - PART 1						
Land which is proposed to be subject to: (i) powers of compulsory acquisition, (ii) right to use the land, and/or (iii) rights to carry out protective works (Regulation 7(1)(a))						
District of East Suffolk						
Number on Land Plans	Extent of acquisition or use	Description of Land	Category 1			Category 2
			Owners or Reputed Owners	Lessees or Tenants	Occupiers	Qualifying persons under Regulation 7(1)(a) of the Infrastructure Planning (Applications: Prescribed Forms and Procedures) Regulations 2009
18 cont'd						British Telecommunications PLC BT Centre 81 Newgate Street LONDON EC1A 7AJ (in respect of overhead telecommunications and buried telecommunications)
19	Rights X	4358 square metres of public road and verge (Sizewell Gap)	<p>Hamish Stuart Ogilvie Hawsells Farm Red House Lane LEISTON Suffolk IP16 4LS (in respect of subsoil beneath half width of public highway)</p> <p>Glencairn Stuart Ogilvie Hawsells Farm Red House Lane LEISTON Suffolk IP16 4LS (in respect of subsoil beneath half width of public highway)</p> <p>Jennifer Mary Ogilvie Hawsells Farm Red House Lane LEISTON Suffolk IP16 4LS (in respect of subsoil beneath half width of public highway)</p> <p>EDF Energy Nuclear Generation Limited Barnett Way Barnwood GLOUCESTER Gloucestershire GL4 3RS (in respect of subsoil beneath half width of public highway)</p>	NONE	Suffolk County Council Endeavour House Russell Road IPSWICH Suffolk IP1 2BX (as highway authority)	<p>National Grid Electricity Transmission plc Grand Buildings 1-3 Strand LONDON WC2N 5EH (in respect of rights to construct and maintain electricity lines and restrictive covenants)</p> <p>National Grid Electricity Transmission plc Grand Buildings 1-3 Strand LONDON WC2N 5EH (in respect of overhead high voltage electricity cable)</p> <p>British Telecommunications PLC BT Centre 81 Newgate Street LONDON EC1A 7AJ (in respect of overhead telecommunications and buried telecommunications)</p> <p>Galloper Wind Farm Limited Windmill Hill Business Park Whitehill Way SWINDON SN5 6PB (in respect of electricity and telecommunications cables)</p>



East Anglia TWO Offshore Windfarm DEVELOPMENT CONSENT ORDER						
BOOK OF REFERENCE - PART 1						
Land which is proposed to be subject to: (i) powers of compulsory acquisition, (ii) right to use the land, and/or (iii) rights to carry out protective works (Regulation 7(1)(a))						
District of East Suffolk						
Number on Land Plans	Extent of acquisition or use	Description of Land	Category 1			Category 2
			Owners or Reputed Owners	Lessees or Tenants	Occupiers	
Qualifying persons under Regulation 7(1)(a) of the Infrastructure Planning (Applications: Prescribed Forms and Procedures) Regulations 2009						
19 cont'd			Unknown			Greater Gabbard Offshore Winds Limited No.1 Forbury Place 43 Forbury Road Reading RG1 3JH (in respect of electricity and telecommunications cables)
20	Rights X	66 square metres of verge (Sizewell Gap)	Suffolk County Council Endeavour House Russell Road IPSWICH Suffolk IP1 2BX	NONE	Suffolk County Council Endeavour House Russell Road IPSWICH Suffolk IP1 2BX	Essex and Suffolk Water Limited Northumbria House Abbey Road Pity Me Durham DH1 5FJ (in respect of potable water pipe) Greater Gabbard Offshore Winds Limited No.1 Forbury Place 43 Forbury Road Reading RG1 3JH (in respect of electricity and telecommunications cables) Galloper Wind Farm Limited Windmill Hill Business Park Whitehill Way SWINDON SN5 6PB (in respect of electricity and telecommunications cables) National Grid Electricity Transmission plc Grand Buildings 1-3 Strand LONDON WC2N 5EH (in respect of overhead high voltage electricity cables)
21	Rights X	1075 square metres of verge (Sizewell Gap)	Suffolk County Council Endeavour House Russell Road IPSWICH Suffolk IP1 2BX	NONE	Suffolk County Council Endeavour House Russell Road IPSWICH Suffolk IP1 2BX	National Grid Electricity Transmission plc Grand Buildings 1-3 Strand LONDON WC2N 5EH (in respect of in respect of overhead high voltage electricity cables)




East Anglia TWO Offshore Windfarm DEVELOPMENT CONSENT ORDER						
BOOK OF REFERENCE - PART 1						
Land which is proposed to be subject to: (i) powers of compulsory acquisition, (ii) right to use the land, and/or (iii) rights to carry out protective works (Regulation 7(1)(a))						
District of East Suffolk						
Number on Land Plans	Extent of acquisition or use	Description of Land	Category 1			Category 2
			Owners or Reputed Owners	Lessees or Tenants	Occupiers	Qualifying persons under Regulation 7(1)(a) of the Infrastructure Planning (Applications: Prescribed Forms and Procedures) Regulations 2009
21 cont'd						<p>Galloper Wind Farm Limited Windmill Hill Business Park Whitehill Way SWINDON SN5 6PB (in respect to electricity and telecommunications cables)</p> <p>British Telecommunications PLC BT Centre 81 Newgate Street LONDON EC1A 7AJ (overhead telecommunications and buried telecommunications)</p> <p>Greater Gabbard Offshore Winds Limited No.1 Forbury Place 43 Forbury Road Reading RG1 3JH (in respect to electricity and telecommunications cables)</p> <p>Essex and Suffolk Water Limited Northumbria House Abbey Road Pity Me Durham DH1 5FJ (in respect of potable water pipe)</p>
22	Rights J	8099 square metres of shrubland (south of Sizewell Gap)	<p>Jennifer Mary Ogilvie Hawsells Farm Red House Lane LEISTON Suffolk IP16 4LS</p> <p>Glencairn Stuart Ogilvie Hawsells Farm Red House Lane LEISTON Suffolk IP16 4LS</p>	NONE	<p>Belinda Chandler 3 Halfway Houses Sizewell LEISTON IP16 4TS (in respect of grazing licence)</p>	<p>The Royal Society For The Protection Of Birds The Lodge Potton Road SANDY Bedfordshire SG19 2DL (as beneficiary of management agreement)</p> <p>National Grid Electricity Transmission plc Grand Buildings 1-3 Strand LONDON WC2N 5EH (in respect of rights to construct and maintain electricity lines and restrictive covenants)</p>




East Anglia TWO Offshore Windfarm DEVELOPMENT CONSENT ORDER						
BOOK OF REFERENCE - PART 1						
Land which is proposed to be subject to: (i) powers of compulsory acquisition, (ii) right to use the land, and/or (iii) rights to carry out protective works (Regulation 7(1)(a))						
District of East Suffolk						
Number on Land Plans	Extent of acquisition or use	Description of Land	Category 1			Category 2
			Owners or Reputed Owners	Lessees or Tenants	Occupiers	
Qualifying persons under Regulation 7(1)(a) of the Infrastructure Planning (Applications: Prescribed Forms and Procedures) Regulations 2009						
22 cont'd			Hamish Stuart Ogilvie Hawsells Farm Red House Lane LEISTON Suffolk IP16 4LS			
23	Rights J	17682 square metres of shrubland (south of Sizewell Gap)	Hamish Stuart Ogilvie Hawsells Farm Red House Lane LEISTON Suffolk IP16 4LS Glencairn Stuart Ogilvie Hawsells Farm Red House Lane LEISTON Suffolk IP16 4LS Jennifer Mary Ogilvie Hawsells Farm Red House Lane LEISTON Suffolk IP16 4LS	NONE	Maria Annette Toone 4 Halfway Houses Sizewell LEISTON Suffolk IP16 4TS (in respect of grazing licence)	The Royal Society For The Protection Of Birds The Lodge Potton Road SANDY Bedfordshire SG19 2DL (as beneficiary of management agreement) National Grid Electricity Transmission plc Grand Buildings 1-3 Strand LONDON WC2N 5EH (in respect of rights to construct and maintain electricity lines and restrictive covenants)
24	Rights J	25337 square metres of agricultural land and shrubland (south of Sizewell Gap)	Jennifer Mary Ogilvie Hawsells Farm Red House Lane LEISTON Suffolk IP16 4LS Glencairn Stuart Ogilvie Hawsells Farm Red House Lane LEISTON Suffolk IP16 4LS	NONE	Jennifer Mary Ogilvie Hawsells Farm Red House Lane LEISTON Suffolk IP16 4LS Glencairn Stuart Ogilvie Hawsells Farm Red House Lane LEISTON Suffolk IP16 4LS	The Royal Society For The Protection Of Birds The Lodge Potton Road SANDY Bedfordshire SG19 2DL (as beneficiary of management agreement) National Grid Electricity Transmission plc Grand Buildings 1-3 Strand LONDON WC2N 5EH (in respect of rights to construct and maintain electricity lines and restrictive covenants)



East Anglia TWO Offshore Windfarm DEVELOPMENT CONSENT ORDER						
BOOK OF REFERENCE - PART 1						
Land which is proposed to be subject to: (i) powers of compulsory acquisition, (ii) right to use the land, and/or (iii) rights to carry out protective works (Regulation 7(1)(a))						
District of East Suffolk						
Number on Land Plans	Extent of acquisition or use	Description of Land	Category 1			Category 2
			Owners or Reputed Owners	Lessees or Tenants	Occupiers	Qualifying persons under Regulation 7(1)(a) of the Infrastructure Planning (Applications: Prescribed Forms and Procedures) Regulations 2009
24 cont'd			Hamish Stuart Ogilvie Hawsells Farm Red House Lane LEISTON Suffolk IP16 4LS		Hamish Stuart Ogilvie Hawsells Farm Red House Lane LEISTON Suffolk IP16 4LS	Suffolk County Council Endeavour House Russell Road IPSWICH Suffolk IP1 2BX (in respect of public right of way nos. E-106/026/0 and E-106/024/0) Interoute Communications Limited New Castle House Castle Boulevard NOTTINGHAM NG7 1FT (in respect of telecommunications)
25	Rights D, X	174062 square metres of agricultural land, track and pylons (south of Sizewell Gap)	Hamish Stuart Ogilvie Hawsells Farm Red House Lane LEISTON Suffolk IP16 4LS Glencairn Stuart Ogilvie Hawsells Farm Red House Lane LEISTON Suffolk IP16 4LS Jennifer Mary Ogilvie Hawsells Farm Red House Lane LEISTON Suffolk IP16 4LS	NONE	Hamish Stuart Ogilvie Hawsells Farm Red House Lane LEISTON Suffolk IP16 4LS Glencairn Stuart Ogilvie Hawsells Farm Red House Lane LEISTON Suffolk IP16 4LS Jennifer Mary Ogilvie Hawsells Farm Red House Lane LEISTON Suffolk IP16 4LS	Network Rail Infrastructure Limited 1 Eversholt Street LONDON NW1 2DN (in respect of restrictive covenants) National Grid Electricity Transmission plc Grand Buildings 1-3 Strand LONDON WC2N 5EH (in respect of rights to construct and maintain electricity lines and restrictive covenants) Suffolk County Council Endeavour House Russell Road IPSWICH Suffolk IP1 2BX (in respect of public right of way nos. E-106/023/0 and E-106/024/0 and E-106/029/0 and E-363/022/0#1) Interoute Communications Limited New Castle House Castle Boulevard NOTTINGHAM NG7 1FT (in respect of telecommunications)



East Anglia TWO Offshore Windfarm DEVELOPMENT CONSENT ORDER						
BOOK OF REFERENCE - PART 1						
Land which is proposed to be subject to: (i) powers of compulsory acquisition, (ii) right to use the land, and/or (iii) rights to carry out protective works (Regulation 7(1)(a))						
District of East Suffolk						
Number on Land Plans	Extent of acquisition or use	Description of Land	Category 1			Category 2
			Owners or Reputed Owners	Lessees or Tenants	Occupiers	
Qualifying persons under Regulation 7(1)(a) of the Infrastructure Planning (Applications: Prescribed Forms and Procedures) Regulations 2009						
25 cont'd						National Grid Electricity Transmission plc Grand Buildings 1-3 Strand LONDON WC2N 5EH (in respect of overhead high voltage electricity cable and low voltage electricity cable)
26	Rights X	28325 square metres of agricultural land (south of Sizewell Gap)	Jennifer Mary Ogilvie Hawsells Farm Red House Lane LEISTON Suffolk IP16 4LS Glencairn Stuart Ogilvie Hawsells Farm Red House Lane LEISTON Suffolk IP16 4LS Hamish Stuart Ogilvie Hawsells Farm Red House Lane LEISTON Suffolk IP16 4LS	NONE	Jennifer Mary Ogilvie Hawsells Farm Red House Lane LEISTON Suffolk IP16 4LS Glencairn Stuart Ogilvie Hawsells Farm Red House Lane LEISTON Suffolk IP16 4LS Hamish Stuart Ogilvie Hawsells Farm Red House Lane LEISTON Suffolk IP16 4LS	Suffolk County Council Endeavour House Russell Road IPSWICH Suffolk IP1 2BX (in respect of public footpaths nos. E-106/012/0 and E-106/014/0) National Grid Electricity Transmission plc Grand Buildings 1-3 Strand LONDON WC2N 5EH (in respect of rights to construct and maintain electricity lines and restrictive covenants) Network Rail Infrastructure Limited 1 Eversholt Street LONDON NW1 2DN (in respect of restrictive covenants) Interoute Communications Limited New Castle House Castle Boulevard NOTTINGHAM NG7 1FT (in respect of telecommunications) UK Power Networks (Operations) Limited Newington House 237 Southwark Bridge Road LONDON SE1 6NP (in respect of overhead high voltage and low voltage electricity cables)



East Anglia TWO Offshore Windfarm DEVELOPMENT CONSENT ORDER						
BOOK OF REFERENCE - PART 1						
Land which is proposed to be subject to: (i) powers of compulsory acquisition, (ii) right to use the land, and/or (iii) rights to carry out protective works (Regulation 7(1)(a))						
District of East Suffolk						
Number on Land Plans	Extent of acquisition or use	Description of Land	Category 1			Category 2
			Owners or Reputed Owners	Lessees or Tenants	Occupiers	Qualifying persons under Regulation 7(1)(a) of the Infrastructure Planning (Applications: Prescribed Forms and Procedures) Regulations 2009
27	Rights D, X	3497 square metres of track (south of Grimsey's Lane)	<p>Hamish Stuart Ogilvie Hawsells Farm Red House Lane LEISTON Suffolk IP16 4LS</p> <p>Glencairn Stuart Ogilvie Hawsells Farm Red House Lane LEISTON Suffolk IP16 4LS</p> <p>Jennifer Mary Ogilvie Hawsells Farm Red House Lane LEISTON Suffolk IP16 4LS</p>	NONE	<p>Hamish Stuart Ogilvie Hawsells Farm Red House Lane LEISTON Suffolk IP16 4LS</p> <p>Glencairn Stuart Ogilvie Hawsells Farm Red House Lane LEISTON Suffolk IP16 4LS</p> <p>Jennifer Mary Ogilvie Hawsells Farm Red House Lane LEISTON Suffolk IP16 4LS</p>	<p>Network Rail Infrastructure Limited 1 Eversholt Street LONDON NW1 2DN (in respect of restrictive covenants)</p> <p>Suffolk County Council Endeavour House Russell Road IPSWICH Suffolk IP1 2BX (in respect of public right of way nos. E-363/022/0#1 and E-363/023/0)</p> <p>Cadent Gas Limited Ashbrook Court Prologis Park Central Boulevard Keresley End COVENTRY West Midlands CV7 8PE (in respect of medium pressure gas main)</p> <p>Interoute Communications Limited New Castle House Castle Boulevard NOTTINGHAM NG7 1FT (in respect of telecommunications)</p>
28	Rights D, X	217 square metres of track and verge (south of Grimsey's Lane)	<p>Jennifer Mary Ogilvie Hawsells Farm Red House Lane LEISTON Suffolk IP16 4LS</p> <p>Glencairn Stuart Ogilvie Hawsells Farm Red House Lane LEISTON Suffolk IP16 4LS</p>	NONE	<p>Jennifer Mary Ogilvie Hawsells Farm Red House Lane LEISTON Suffolk IP16 4LS</p> <p>Glencairn Stuart Ogilvie Hawsells Farm Red House Lane LEISTON Suffolk IP16 4LS</p>	<p>NNB Generation Company (SZC) Limited 90 Whitfield Street LONDON W1T 4EZ (as beneficiary of option agreement dated 22/10/2014)</p> <p>Network Rail Infrastructure Limited 1 Eversholt Street LONDON NW1 2DN (in respect of restrictive covenants)</p>



East Anglia TWO Offshore Windfarm DEVELOPMENT CONSENT ORDER						
BOOK OF REFERENCE - PART 1						
Land which is proposed to be subject to: (i) powers of compulsory acquisition, (ii) right to use the land, and/or (iii) rights to carry out protective works (Regulation 7(1)(a))						
District of East Suffolk						
Number on Land Plans	Extent of acquisition or use	Description of Land	Category 1			Category 2
			Owners or Reputed Owners	Lessees or Tenants	Occupiers	Qualifying persons under Regulation 7(1)(a) of the Infrastructure Planning (Applications: Prescribed Forms and Procedures) Regulations 2009
28 cont'd			Hamish Stuart Ogilvie Hawsells Farm Red House Lane LEISTON Suffolk IP16 4LS		Hamish Stuart Ogilvie Hawsells Farm Red House Lane LEISTON Suffolk IP16 4LS	Cadent Gas Limited Ashbrook Court Prologis Park Central Boulevard Keresley End COVENTRY West Midlands CV7 8PE (in respect of medium pressure gas main)
29	Rights X	238 square metres of track (south of Grimsey's Lane)	Hamish Stuart Ogilvie Hawsells Farm Red House Lane LEISTON Suffolk IP16 4LS Glencairn Stuart Ogilvie Hawsells Farm Red House Lane LEISTON Suffolk IP16 4LS Jennifer Mary Ogilvie Hawsells Farm Red House Lane LEISTON Suffolk IP16 4LS	NONE	Hamish Stuart Ogilvie Hawsells Farm Red House Lane LEISTON Suffolk IP16 4LS Glencairn Stuart Ogilvie Hawsells Farm Red House Lane LEISTON Suffolk IP16 4LS Jennifer Mary Ogilvie Hawsells Farm Red House Lane LEISTON Suffolk IP16 4LS	NNB Generation Company (SZC) Limited 90 Whitfield Street LONDON W1T 4EZ (as beneficiary of option agreement dated 22/10/2014) National Grid Electricity Transmission plc Grand Buildings 1-3 Strand LONDON WC2N 5EH (in respect of easement) Network Rail Infrastructure Limited 1 Eversholt Street LONDON NW1 2DN (in respect of restrictive covenants) Suffolk County Council Endeavour House Russell Road IPSWICH Suffolk IP1 2BX (in respect of public right of way no. E-363/022/0#1) Cadent Gas Limited Ashbrook Court Prologis Park Central Boulevard Keresley End COVENTRY West Midlands CV7 8PE (in respect of medium pressure gas main)



East Anglia TWO Offshore Windfarm DEVELOPMENT CONSENT ORDER						
BOOK OF REFERENCE - PART 1						
Land which is proposed to be subject to: (i) powers of compulsory acquisition, (ii) right to use the land, and/or (iii) rights to carry out protective works (Regulation 7(1)(a))						
District of East Suffolk						
Number on Land Plans	Extent of acquisition or use	Description of Land	Category 1			Category 2
			Owners or Reputed Owners	Lessees or Tenants	Occupiers	Qualifying persons under Regulation 7(1)(a) of the Infrastructure Planning (Applications: Prescribed Forms and Procedures) Regulations 2009
30	Rights D, X	10885 square metres of agricultural land and track (south of Grimsey's Lane)	Jennifer Mary Ogilvie Hawsells Farm Red House Lane LEISTON Suffolk IP16 4LS Glencairn Stuart Ogilvie Hawsells Farm Red House Lane LEISTON Suffolk IP16 4LS Hamish Stuart Ogilvie Hawsells Farm Red House Lane LEISTON Suffolk IP16 4LS	NONE	Jennifer Mary Ogilvie Hawsells Farm Red House Lane LEISTON Suffolk IP16 4LS Glencairn Stuart Ogilvie Hawsells Farm Red House Lane LEISTON Suffolk IP16 4LS Hamish Stuart Ogilvie Hawsells Farm Red House Lane LEISTON Suffolk IP16 4LS	NNB Generation Company (SZC) Limited 90 Whitfield Street LONDON W1T 4EZ (as beneficiary of option agreement dated 22/10/2014) Network Rail Infrastructure Limited 1 Eversholt Street LONDON NW1 2DN (in respect of restrictive covenants) National Grid Electricity Transmission plc Grand Buildings 1-3 Strand LONDON WC2N 5EH (in respect of easement) Suffolk County Council Endeavour House Russell Road IPSWICH Suffolk IP1 2BX (in respect of public right of way nos. E-363/022/0#1 and E-363/024/0 and E-363/023/0) Interoute Communications Limited New Castle House Castle Boulevard NOTTINGHAM NG7 1FT (in respect of telecommunications)
31	Rights X	3947 square metres of agricultural land (south of Sizewell Gap)	Glencairn Stuart Ogilvie Hawsells Farm Red House Lane LEISTON Suffolk IP16 4LS	NONE	Glencairn Stuart Ogilvie Hawsells Farm Red House Lane LEISTON Suffolk IP16 4LS	NNB Generation Company (SZC) Limited 90 Whitfield Street LONDON W1T 4EZ (as beneficiary of option agreement dated 22/10/2014)



East Anglia TWO Offshore Windfarm DEVELOPMENT CONSENT ORDER						
BOOK OF REFERENCE - PART 1						
Land which is proposed to be subject to: (i) powers of compulsory acquisition, (ii) right to use the land, and/or (iii) rights to carry out protective works (Regulation 7(1)(a))						
District of East Suffolk						
Number on Land Plans	Extent of acquisition or use	Description of Land	Category 1			Category 2
			Owners or Reputed Owners	Lessees or Tenants	Occupiers	Qualifying persons under Regulation 7(1)(a) of the Infrastructure Planning (Applications: Prescribed Forms and Procedures) Regulations 2009
31 cont'd			<p>Hamish Stuart Ogilvie Hawsells Farm Red House Lane LEISTON Suffolk IP16 4LS</p> <p>Jennifer Mary Ogilvie Hawsells Farm Red House Lane LEISTON Suffolk IP16 4LS</p>		<p>Hamish Stuart Ogilvie Hawsells Farm Red House Lane LEISTON Suffolk IP16 4LS</p> <p>Jennifer Mary Ogilvie Hawsells Farm Red House Lane LEISTON Suffolk IP16 4LS</p>	<p>National Grid Electricity Transmission plc Grand Buildings 1-3 Strand LONDON WC2N 5EH (in respect of easement)</p> <p>Essex and Suffolk Water Limited Northumbria House Abbey Road Pity Me Durham DH1 5FJ (in respect of rights to construct, maintain and use water pipes)</p> <p>Suffolk County Council Endeavour House Russell Road IPSWICH Suffolk IP1 2BX (in respect of public right of way no E-363/27/0)</p> <p>Essex and Suffolk Water Limited Northumbria House Abbey Road Pity Me Durham DH1 5FJ (in respect of treated water pipe)</p>
32	Rights X	1012 square metres of hedgerow (Sizewell Gap)	<p>Jennifer Mary Ogilvie Hawsells Farm Red House Lane LEISTON Suffolk IP16 4LS</p> <p>Glencairn Stuart Ogilvie Hawsells Farm Red House Lane LEISTON Suffolk IP16 4LS</p>	NONE	<p>Suffolk County Council Endeavour House Russell Road IPSWICH Suffolk IP1 2BX (as highway authority)</p>	<p>Essex and Suffolk Water Limited Northumbria House Abbey Road Pity Me Durham DH1 5FJ (in respect of treated water pipe)</p>



East Anglia TWO Offshore Windfarm DEVELOPMENT CONSENT ORDER						
BOOK OF REFERENCE - PART 1						
Land which is proposed to be subject to: (i) powers of compulsory acquisition, (ii) right to use the land, and/or (iii) rights to carry out protective works (Regulation 7(1)(a))						
District of East Suffolk						
Number on Land Plans	Extent of acquisition or use	Description of Land	Category 1			Category 2
			Owners or Reputed Owners	Lessees or Tenants	Occupiers	Qualifying persons under Regulation 7(1)(a) of the Infrastructure Planning (Applications: Prescribed Forms and Procedures) Regulations 2009
32 cont'd			Hamish Stuart Ogilvie Hawsells Farm Red House Lane LEISTON Suffolk IP16 4LS			
33	Rights X	2728 square metres of public road and verge (Sizewell Gap)	<p>Hamish Stuart Ogilvie Hawsells Farm Red House Lane LEISTON Suffolk IP16 4LS (in respect of subsoil beneath half width of public highway)</p> <p>Glencairn Stuart Ogilvie Hawsells Farm Red House Lane LEISTON Suffolk IP16 4LS (in respect of subsoil beneath half width of public highway)</p> <p>Jennifer Mary Ogilvie Hawsells Farm Red House Lane LEISTON Suffolk IP16 4LS (in respect of subsoil beneath half width of public highway)</p> <p>EDF Energy Nuclear Generation Limited Barnett Way Barnwood GLOUCESTER Gloucestershire GL4 3RS (in respect of subsoil beneath half width of public highway)</p>	NONE	Suffolk County Council Endeavour House Russell Road IPSWICH Suffolk IP1 2BX (as highway authority)	<p>National Grid Electricity Transmission plc Grand Buildings 1-3 Strand LONDON WC2N 5EH (in respect of rights to construct and maintain electricity lines and restrictive covenants)</p> <p>British Telecommunications PLC BT Centre 81 Newgate Street LONDON EC1A 7AJ (in respect of overhead telecommunications and buried telecommunications)</p> <p>Galloper Wind Farm Limited Windmill Hill Business Park Whitehill Way SWINDON SN5 6PB (in respect of electricity and telecommunications cables)</p> <p>Essex and Suffolk Water Limited Northumbria House Abbey Road Pity Me Durham DH1 5FJ (in respect of potable water pipe and treated water pipe)</p>



East Anglia TWO Offshore Windfarm DEVELOPMENT CONSENT ORDER BOOK OF REFERENCE - PART 1 Land which is proposed to be subject to: (i) powers of compulsory acquisition, (ii) right to use the land, and/or (iii) rights to carry out protective works (Regulation 7(1)(a)) District of East Suffolk						
Number on Land Plans	Extent of acquisition or use	Description of Land	Category 1			Category 2
			Owners or Reputed Owners	Lessees or Tenants	Occupiers	Qualifying persons under Regulation 7(1)(a) of the Infrastructure Planning (Applications: Prescribed Forms and Procedures) Regulations 2009
33 cont'd			Unknown			Greater Gabbard Offshore Winds Limited No.1 Forbury Place 43 Forbury Road Reading RG1 3JH (in respect of electricity and telecommunications cables)
34	Rights X	12 square metres of verge (south of Grimsey's Lane)	Jennifer Mary Ogilvie Hawsells Farm Red House Lane LEISTON Suffolk IP16 4LS (as assumed owner) Glencairn Stuart Ogilvie Hawsells Farm Red House Lane LEISTON Suffolk IP16 4LS (as assumed owner) Hamish Stuart Ogilvie Hawsells Farm Red House Lane LEISTON Suffolk IP16 4LS (as assumed owner) Unknown	NONE	Unknown	Suffolk County Council Endeavour House Russell Road IPSWICH Suffolk IP1 2BX (in respect of public right of way no. E-363/022/0#1)
35	Rights X	86 square metres of track (south of Grimsey's Lane)	Hamish Stuart Ogilvie Hawsells Farm Red House Lane LEISTON Suffolk IP16 4LS Glencairn Stuart Ogilvie Hawsells Farm Red House Lane LEISTON Suffolk IP16 4LS	NONE	Hamish Stuart Ogilvie Hawsells Farm Red House Lane LEISTON Suffolk IP16 4LS Glencairn Stuart Ogilvie Hawsells Farm Red House Lane LEISTON Suffolk IP16 4LS	NNB Generation Company (SZC) Limited 90 Whitfield Street LONDON W1T 4EZ (as beneficiary of option agreement dated 22/10/2014) National Grid Electricity Transmission plc Grand Buildings 1-3 Strand LONDON WC2N 5EH (in respect of easement)



East Anglia TWO Offshore Windfarm DEVELOPMENT CONSENT ORDER						
BOOK OF REFERENCE - PART 1						
Land which is proposed to be subject to: (i) powers of compulsory acquisition, (ii) right to use the land, and/or (iii) rights to carry out protective works (Regulation 7(1)(a))						
District of East Suffolk						
Number on Land Plans	Extent of acquisition or use	Description of Land	Category 1			Category 2
			Owners or Reputed Owners	Lessees or Tenants	Occupiers	Qualifying persons under Regulation 7(1)(a) of the Infrastructure Planning (Applications: Prescribed Forms and Procedures) Regulations 2009
35 cont'd			Jennifer Mary Ogilvie Hawsells Farm Red House Lane LEISTON Suffolk IP16 4LS		Jennifer Mary Ogilvie Hawsells Farm Red House Lane LEISTON Suffolk IP16 4LS	Suffolk County Council Endeavour House Russell Road IPSWICH Suffolk IP1 2BX (in respect of public right of way no. E-363/024/0#1) Interoute Communications Limited New Castle House Castle Boulevard NOTTINGHAM NG7 1FT (in respect of telecommunications)
36	Rights X	212 square metres of track (south of Grimsey's Lane)	Jennifer Mary Ogilvie Hawsells Farm Red House Lane LEISTON Suffolk IP16 4LS (as assumed owner) Glencairn Stuart Ogilvie Hawsells Farm Red House Lane LEISTON Suffolk IP16 4LS (as assumed owner) Hamish Stuart Ogilvie Hawsells Farm Red House Lane LEISTON Suffolk IP16 4LS (as assumed owner) Unknown	NONE	Unknown	Suffolk County Council Endeavour House Russell Road IPSWICH Suffolk IP1 2BX (in respect of public right of way no. E-363/022/0#1) Interoute Communications Limited New Castle House Castle Boulevard NOTTINGHAM NG7 1FT (in respect of buried telecommunications)
37	Rights X	235 square metres of track (south of Grimsey's Lane)	Unknown	NONE	Unknown	Angela Daniell 16 Wrexham Road LONDON E3 2TJ (in respect of right of way)



East Anglia TWO Offshore Windfarm DEVELOPMENT CONSENT ORDER						
BOOK OF REFERENCE - PART 1						
Land which is proposed to be subject to: (i) powers of compulsory acquisition, (ii) right to use the land, and/or (iii) rights to carry out protective works (Regulation 7(1)(a))						
District of East Suffolk						
Number on Land Plans	Extent of acquisition or use	Description of Land	Category 1			Category 2
			Owners or Reputed Owners	Lessees or Tenants	Occupiers	Qualifying persons under Regulation 7(1)(a) of the Infrastructure Planning (Applications: Prescribed Forms and Procedures) Regulations 2009
37 cont'd						<p>Michael Stubbs 16 Wrexham Road LONDON E3 2TJ (in respect of right of way)</p> <p>Suffolk County Council Endeavour House Russell Road IPSWICH Suffolk IP1 2BX (in respect of public right of way nos. E-363/022/0#1 and E-363/027/0 and E-363/028/0)</p> <p>Essex and Suffolk Water Limited Northumbria House Abbey Road Pity Me Durham DH1 5FJ (in respect of treated water pipe)</p>
38	Rights X	2776 square metres of track and verge (Grimsey's Lane)	<p>Glencairn Stuart Ogilvie Hawsells Farm Red House Lane LEISTON Suffolk IP16 4LS</p>	NONE	<p>Glencairn Stuart Ogilvie Hawsells Farm Red House Lane LEISTON Suffolk IP16 4LS</p>	<p>Essex and Suffolk Water Limited Northumbria House Abbey Road Pity Me Durham DH1 5FJ (in respect of rights to construct, maintain and use water pipes)</p> <p>Carole Anne Morling Barley Rise Sizewell LEISTON Suffolk IP16 4TR (in respect of right of way)</p> <p>Angela Daniell 16 Wrexham Road LONDON E3 2TJ (in respect of right of way)</p>



East Anglia TWO Offshore Windfarm DEVELOPMENT CONSENT ORDER						
BOOK OF REFERENCE - PART 1						
Land which is proposed to be subject to: (i) powers of compulsory acquisition, (ii) right to use the land, and/or (iii) rights to carry out protective works (Regulation 7(1)(a))						
District of East Suffolk						
Number on Land Plans	Extent of acquisition or use	Description of Land	Category 1			Category 2
			Owners or Reputed Owners	Lessees or Tenants	Occupiers	Qualifying persons under Regulation 7(1)(a) of the Infrastructure Planning (Applications: Prescribed Forms and Procedures) Regulations 2009
38 cont'd						<p>Michael Stubbs 16 Wrexham Road LONDON E3 2TJ (in respect of right of way)</p> <p>Gary Robert Morling Barley Rise Sizewell LEISTON Suffolk IP16 4TR (in respect of right of way)</p> <p>Suffolk County Council Endeavour House Russell Road IPSWICH Suffolk IP1 2BX (in respect of public right of way no. E-363/028/0)</p> <p>British Telecommunications PLC BT Centre 81 Newgate Street LONDON EC1A 7AJ (in respect of overhead telecommunications and buried telecommunications)</p>
39	Rights D, X	92606 square metres of agricultural land (south of Grimsey's Lane)	<p>Hamish Stuart Ogilvie Hawsells Farm Red House Lane LEISTON Suffolk IP16 4LS</p> <p>Glencairn Stuart Ogilvie Hawsells Farm Red House Lane LEISTON Suffolk IP16 4LS</p>	NONE	<p>Hamish Stuart Ogilvie Hawsells Farm Red House Lane LEISTON Suffolk IP16 4LS</p> <p>Glencairn Stuart Ogilvie Hawsells Farm Red House Lane LEISTON Suffolk IP16 4LS</p>	<p>NNB Generation Company (SZC) Limited 90 Whitfield Street LONDON W1T 4EZ (as beneficiary of option agreement dated 22 October 2014)</p> <p>National Grid Electricity Transmission plc Grand Buildings 1-3 Strand LONDON WC2N 5EH (in respect of rights to construct and maintain electricity lines and restrictive covenants)</p>



East Anglia TWO Offshore Windfarm DEVELOPMENT CONSENT ORDER						
BOOK OF REFERENCE - PART 1						
Land which is proposed to be subject to: (i) powers of compulsory acquisition, (ii) right to use the land, and/or (iii) rights to carry out protective works (Regulation 7(1)(a))						
District of East Suffolk						
Number on Land Plans	Extent of acquisition or use	Description of Land	Category 1			Category 2
			Owners or Reputed Owners	Lessees or Tenants	Occupiers	Qualifying persons under Regulation 7(1)(a) of the Infrastructure Planning (Applications: Prescribed Forms and Procedures) Regulations 2009
39 cont'd			Jennifer Mary Ogilvie Hawsells Farm Red House Lane LEISTON Suffolk IP16 4LS		Jennifer Mary Ogilvie Hawsells Farm Red House Lane LEISTON Suffolk IP16 4LS	UK Power Networks (Operations) Limited Newington House 237 Southwark Bridge Road LONDON SE1 6NP (in respect of overhead high voltage electricity cables) National Grid Electricity Transmission plc Grand Buildings 1-3 Strand LONDON WC2N 5EH (in respect of overhead high voltage electricity cable)
40	Rights D, X	73825 square metres of agricultural land and hedgerows (north of Thorpe Road, B1353)	Jennifer Mary Ogilvie Hawsells Farm Red House Lane LEISTON Suffolk IP16 4LS Glencairn Stuart Ogilvie Hawsells Farm Red House Lane LEISTON Suffolk IP16 4LS Hamish Stuart Ogilvie Hawsells Farm Red House Lane LEISTON Suffolk IP16 4LS	NONE	Jennifer Mary Ogilvie Hawsells Farm Red House Lane LEISTON Suffolk IP16 4LS Glencairn Stuart Ogilvie Hawsells Farm Red House Lane LEISTON Suffolk IP16 4LS Hamish Stuart Ogilvie Hawsells Farm Red House Lane LEISTON Suffolk IP16 4LS	Barclays Bank PLC 1 Churchill Place LONDON E14 5HP (as mortgagee for Glencairn Stuart Ogilvie, Hamish Stuart Ogilvie and Jennifer Mary Ogilvie) Unknown (in respect of rights of entry to maintain the passage of water, soil, gas and electricity and right to maintain sewers, drains and wires) National Grid Electricity Transmission plc Grand Buildings 1-3 Strand LONDON WC2N 5EH (in respect of rights to construct and maintain electricity lines and restrictive covenants) Suffolk County Council Endeavour House Russell Road IPSWICH Suffolk IP1 2BX (in respect of public right of way nos. E-363/015/0 and E-363/014/0 and E-363/014/A)



East Anglia TWO Offshore Windfarm DEVELOPMENT CONSENT ORDER						
BOOK OF REFERENCE - PART 1						
Land which is proposed to be subject to: (i) powers of compulsory acquisition, (ii) right to use the land, and/or (iii) rights to carry out protective works (Regulation 7(1)(a))						
District of East Suffolk						
Number on Land Plans	Extent of acquisition or use	Description of Land	Category 1			Category 2
			Owners or Reputed Owners	Lessees or Tenants	Occupiers	Qualifying persons under Regulation 7(1)(a) of the Infrastructure Planning (Applications: Prescribed Forms and Procedures) Regulations 2009
40 cont'd						<p>Interoute Communications Limited New Castle House Castle Boulevard NOTTINGHAM NG7 1FT (in respect of telecommunications)</p> <p>National Grid Electricity Transmission plc Grand Buildings 1-3 Strand LONDON WC2N 5EH (in respect of overhead high voltage electricity cables)</p>
41	Rights D, X	50 square metres of agricultural land and hedgerow (north of Thorpe Road, B1353)	<p>Hamish Stuart Ogilvie Hawsells Farm Red House Lane LEISTON Suffolk IP16 4LS</p> <p>Glencairn Stuart Ogilvie Hawsells Farm Red House Lane LEISTON Suffolk IP16 4LS</p> <p>Jennifer Mary Ogilvie Hawsells Farm Red House Lane LEISTON Suffolk IP16 4LS</p>	NONE	<p>Hamish Stuart Ogilvie Hawsells Farm Red House Lane LEISTON Suffolk IP16 4LS</p> <p>Glencairn Stuart Ogilvie Hawsells Farm Red House Lane LEISTON Suffolk IP16 4LS</p> <p>Jennifer Mary Ogilvie Hawsells Farm Red House Lane LEISTON Suffolk IP16 4LS</p>	<p>Hopkins Homes Limited Melton Park House 4 Scott Lane Melton WOODBRIDGE Suffolk IP12 1TJ (as beneficiary of option to purchase option to purchase contained in agreement dated 6 May 2015)</p> <p>National Grid Electricity Transmission plc Grand Buildings 1-3 Strand LONDON WC2N 5EH (in respect of rights to construct and maintain electricity lines and restrictive covenants)</p> <p>Suffolk County Council Endeavour House Russell Road IPSWICH Suffolk IP1 2BX (in respect of public right of way no. E-363/014/A)</p>
42	Rights D, X	41426 square metres of agricultural land (north of Thorpe Road, B1353)	<p>Jennifer Mary Ogilvie Hawsells Farm Red House Lane LEISTON Suffolk IP16 4LS</p>	NONE	<p>Jennifer Mary Ogilvie Hawsells Farm Red House Lane LEISTON Suffolk IP16 4LS</p>	<p>Barclays Bank PLC 1 Churchill Place LONDON E14 5HP (as mortgagee for Glencairn Stuart Ogilvie, Hamish Stuart Ogilvie and Jennifer Mary Ogilvie)</p>



East Anglia TWO Offshore Windfarm DEVELOPMENT CONSENT ORDER						
BOOK OF REFERENCE - PART 1						
Land which is proposed to be subject to: (i) powers of compulsory acquisition, (ii) right to use the land, and/or (iii) rights to carry out protective works (Regulation 7(1)(a))						
District of East Suffolk						
Number on Land Plans	Extent of acquisition or use	Description of Land	Category 1			Category 2
			Owners or Reputed Owners	Lessees or Tenants	Occupiers	Qualifying persons under Regulation 7(1)(a) of the Infrastructure Planning (Applications: Prescribed Forms and Procedures) Regulations 2009
42 cont'd			Glencairn Stuart Ogilvie Hawsells Farm Red House Lane LEISTON Suffolk IP16 4LS Hamish Stuart Ogilvie Hawsells Farm Red House Lane LEISTON Suffolk IP16 4LS		Glencairn Stuart Ogilvie Hawsells Farm Red House Lane LEISTON Suffolk IP16 4LS Hamish Stuart Ogilvie Hawsells Farm Red House Lane LEISTON Suffolk IP16 4LS	Unknown (in respect of rights of entry to maintain the passage of water, soil, gas and electricity and right to maintain sewers, drains and wires) British Telecommunications PLC BT Centre 81 Newgate Street LONDON EC1A 7AJ (in respect of overhead telecommunications)
43	Rights I	206 square metres of verge (Thorpe Road, B1353)	Hamish Stuart Ogilvie Hawsells Farm Red House Lane LEISTON Suffolk IP16 4LS (as assumed owner) Glencairn Stuart Ogilvie Hawsells Farm Red House Lane LEISTON Suffolk IP16 4LS (as assumed owner) Jennifer Mary Ogilvie Hawsells Farm Red House Lane LEISTON Suffolk IP16 4LS (as assumed owner) Unknown	NONE	Unknown	British Telecommunications PLC BT Centre 81 Newgate Street LONDON EC1A 7AJ (in respect of overhead telecommunications and buried telecommunications)
44	Rights X	190 square metres of agricultural land (north of Thorpe Road, B1353)	Jennifer Mary Ogilvie Hawsells Farm Red House Lane LEISTON Suffolk IP16 4LS	NONE	Jennifer Mary Ogilvie Hawsells Farm Red House Lane LEISTON Suffolk IP16 4LS	Barclays Bank PLC 1 Churchill Place LONDON E14 5HP (as mortgagee for Glencairn Stuart Ogilvie, Hamish Stuart Ogilvie and Jennifer Mary Ogilvie)



East Anglia TWO Offshore Windfarm DEVELOPMENT CONSENT ORDER						
BOOK OF REFERENCE - PART 1						
Land which is proposed to be subject to: (i) powers of compulsory acquisition, (ii) right to use the land, and/or (iii) rights to carry out protective works (Regulation 7(1)(a))						
District of East Suffolk						
Number on Land Plans	Extent of acquisition or use	Description of Land	Category 1			Category 2
			Owners or Reputed Owners	Lessees or Tenants	Occupiers	
Qualifying persons under Regulation 7(1)(a) of the Infrastructure Planning (Applications: Prescribed Forms and Procedures) Regulations 2009						
44 cont'd			Glencairn Stuart Ogilvie Hawsells Farm Red House Lane LEISTON Suffolk IP16 4LS Hamish Stuart Ogilvie Hawsells Farm Red House Lane LEISTON Suffolk IP16 4LS		Glencairn Stuart Ogilvie Hawsells Farm Red House Lane LEISTON Suffolk IP16 4LS Hamish Stuart Ogilvie Hawsells Farm Red House Lane LEISTON Suffolk IP16 4LS	Unknown (in respect of rights of entry to maintain the passage of water, soil, gas and electricity and right to maintain sewers, drains and wires) British Telecommunications PLC BT Centre 81 Newgate Street LONDON EC1A 7AJ (in respect of overhead telecommunications)
45	Rights X	9 square metres of verge (Thorpe Road, B1353)	Hamish Stuart Ogilvie Hawsells Farm Red House Lane LEISTON Suffolk IP16 4LS (as assumed owner) Glencairn Stuart Ogilvie Hawsells Farm Red House Lane LEISTON Suffolk IP16 4LS (as assumed owner) Jennifer Mary Ogilvie Hawsells Farm Red House Lane LEISTON Suffolk IP16 4LS (as assumed owner) Unknown	NONE	Unknown	British Telecommunications PLC BT Centre 81 Newgate Street LONDON EC1A 7AJ (in respect of overhead telecommunications and buried telecommunications)
46	Rights I	1638 square metres of public road and verge (Thorpe Road, B1353)	Jennifer Mary Ogilvie Hawsells Farm Red House Lane LEISTON Suffolk IP16 4LS (in respect of subsoil beneath public highway)	NONE	Suffolk County Council Endeavour House Russell Road IPSWICH Suffolk IP1 2BX (as highway authority)	Essex and Suffolk Water Limited Northumbria House Abbey Road Pity Me Durham DH1 5FJ (in respect of potable water pipe)



East Anglia TWO Offshore Windfarm DEVELOPMENT CONSENT ORDER						
BOOK OF REFERENCE - PART 1						
Land which is proposed to be subject to: (i) powers of compulsory acquisition, (ii) right to use the land, and/or (iii) rights to carry out protective works (Regulation 7(1)(a))						
District of East Suffolk						
Number on Land Plans	Extent of acquisition or use	Description of Land	Category 1			Category 2
			Owners or Reputed Owners	Lessees or Tenants	Occupiers	Qualifying persons under Regulation 7(1)(a) of the Infrastructure Planning (Applications: Prescribed Forms and Procedures) Regulations 2009
46 cont'd			Glencairn Stuart Ogilvie Hawsells Farm Red House Lane LEISTON Suffolk IP16 4LS (in respect of subsoil beneath public highway)			British Telecommunications PLC BT Centre 81 Newgate Street LONDON EC1A 7AJ (in respect of overhead telecommunications and buried telecommunications)
			Hamish Stuart Ogilvie Hawsells Farm Red House Lane LEISTON Suffolk IP16 4LS (in respect of subsoil beneath public highway)			Cadent Gas Limited Ashbrook Court Prologis Park Central Boulevard Keresley End COVENTRY West Midlands CV7 8PE (in respect of low pressure gas main and medium pressure gas main)
			Unknown			
47	Rights D, X	26069 square metres of agricultural land (south of Thorpe Road, B1353)	Hamish Stuart Ogilvie Hawsells Farm Red House Lane LEISTON Suffolk IP16 4LS	NONE	Hamish Stuart Ogilvie Hawsells Farm Red House Lane LEISTON Suffolk IP16 4LS	UK Power Networks (Operations) Limited Newington House 237 Southwark Bridge Road LONDON SE1 6NP (in respect of overhead high voltage and low voltage electricity cables)
			Glencairn Stuart Ogilvie Hawsells Farm Red House Lane LEISTON Suffolk IP16 4LS		Glencairn Stuart Ogilvie Hawsells Farm Red House Lane LEISTON Suffolk IP16 4LS	
			Jennifer Mary Ogilvie Hawsells Farm Red House Lane LEISTON Suffolk IP16 4LS		Jennifer Mary Ogilvie Hawsells Farm Red House Lane LEISTON Suffolk IP16 4LS	



East Anglia TWO Offshore Windfarm DEVELOPMENT CONSENT ORDER						
BOOK OF REFERENCE - PART 1						
Land which is proposed to be subject to: (i) powers of compulsory acquisition, (ii) right to use the land, and/or (iii) rights to carry out protective works (Regulation 7(1)(a))						
District of East Suffolk						
Number on Land Plans	Extent of acquisition or use	Description of Land	Category 1			Category 2
			Owners or Reputed Owners	Lessees or Tenants	Occupiers	Qualifying persons under Regulation 7(1)(a) of the Infrastructure Planning (Applications: Prescribed Forms and Procedures) Regulations 2009
48	Rights X	500 square meters of agricultural land (south of Thorpe Road, B1353)	Jennifer Mary Ogilvie Hawsells Farm Red House Lane LEISTON Suffolk IP16 4LS Glencairn Stuart Ogilvie Hawsells Farm Red House Lane LEISTON Suffolk IP16 4LS Hamish Stuart Ogilvie Hawsells Farm Red House Lane LEISTON Suffolk IP16 4LS	NONE	Jennifer Mary Ogilvie Hawsells Farm Red House Lane LEISTON Suffolk IP16 4LS Glencairn Stuart Ogilvie Hawsells Farm Red House Lane LEISTON Suffolk IP16 4LS Hamish Stuart Ogilvie Hawsells Farm Red House Lane LEISTON Suffolk IP16 4LS	NONE
49	Rights D, X	16536 square metres of agricultural land and hedgerow (south of Thorpe Road, B1353)	Hamish Stuart Ogilvie Hawsells Farm Red House Lane LEISTON Suffolk IP16 4LS Glencairn Stuart Ogilvie Hawsells Farm Red House Lane LEISTON Suffolk IP16 4LS Jennifer Mary Ogilvie Hawsells Farm Red House Lane LEISTON Suffolk IP16 4LS	NONE	Hamish Stuart Ogilvie Hawsells Farm Red House Lane LEISTON Suffolk IP16 4LS Glencairn Stuart Ogilvie Hawsells Farm Red House Lane LEISTON Suffolk IP16 4LS Jennifer Mary Ogilvie Hawsells Farm Red House Lane LEISTON Suffolk IP16 4LS	Suffolk County Council Endeavour House Russell Road IPSWICH Suffolk IP1 2BX (in respect of public footpath no. E-106/065/0) AWG Group Limited 1 Lancaster Way Ermine Business Park HUNTINGDON Cambridgeshire PE29 6XU (in respect of foul drainage sewer)



East Anglia TWO Offshore Windfarm DEVELOPMENT CONSENT ORDER						
BOOK OF REFERENCE - PART 1						
Land which is proposed to be subject to: (i) powers of compulsory acquisition, (ii) right to use the land, and/or (iii) rights to carry out protective works (Regulation 7(1)(a))						
District of East Suffolk						
Number on Land Plans	Extent of acquisition or use	Description of Land	Category 1			Category 2
			Owners or Reputed Owners	Lessees or Tenants	Occupiers	
						Qualifying persons under Regulation 7(1)(a) of the Infrastructure Planning (Applications: Prescribed Forms and Procedures) Regulations 2009
50	Rights D, X	17133 square metres of shrubland (east of Aldeburgh Road, B1122)	James Edward Spencer Brooke Hawsells Farm Red House Lane LEISTON Suffolk IP16 4LS (as trustees of The Ogilvie Family Trust) Nicola Mary Maggs Hawsells Farm Red House Lane LEISTON Suffolk IP16 4LS (as trustees of The Ogilvie Family Trust) Hamish Stuart Ogilvie Hawsells Farm Red House Lane LEISTON Suffolk IP16 4LS (as trustees of The Ogilvie Family Trust)	Edward M Turner 6 Aldringham Park Aldringham LEISTON Suffolk IP16 4QZ (in respect of grazing licence)	Edward M Turner 6 Aldringham Park Aldringham LEISTON Suffolk IP16 4QZ (in respect of grazing licence)	Glencairn Stuart Ogilvie Hawsells Farm Red House Lane LEISTON Suffolk IP16 4LS (in respect of right of access to construct and maintain services)
51	Rights X	1497 square metres of track (east of Aldeburgh Road, B1122)	Hamish Stuart Ogilvie Hawsells Farm Red House Lane LEISTON Suffolk IP16 4LS (as trustees of The Ogilvie Family Trust) Nicola Mary Maggs Hawsells Farm Red House Lane LEISTON Suffolk IP16 4LS (as trustees of The Ogilvie Family Trust) James Edward Spencer Brooke Hawsells Farm Red House Lane LEISTON Suffolk IP16 4LS (as trustees of The Ogilvie Family Trust)	Edward M Turner 6 Aldringham Park Aldringham LEISTON Suffolk IP16 4QZ (in respect of grazing licence)	Edward M Turner 6 Aldringham Park Aldringham LEISTON Suffolk IP16 4QZ (in respect of grazing licence)	Glencairn Stuart Ogilvie Hawsells Farm Red House Lane LEISTON Suffolk IP16 4LS (in respect of right of access to construct and maintain services) UK Power Networks (Operations) Limited Newington House 237 Southwark Bridge Road LONDON SE1 6NP (in respect of low voltage electricity cables) British Telecommunications PLC BT Centre 81 Newgate Street LONDON EC1A 7AJ (in respect of overhead telecommunications)



East Anglia TWO Offshore Windfarm DEVELOPMENT CONSENT ORDER						
BOOK OF REFERENCE - PART 1						
Land which is proposed to be subject to: (i) powers of compulsory acquisition, (ii) right to use the land, and/or (iii) rights to carry out protective works (Regulation 7(1)(a))						
District of East Suffolk						
Number on Land Plans	Extent of acquisition or use	Description of Land	Category 1			Category 2
			Owners or Reputed Owners	Lessees or Tenants	Occupiers	
Qualifying persons under Regulation 7(1)(a) of the Infrastructure Planning (Applications: Prescribed Forms and Procedures) Regulations 2009						
51 cont'd						AWG Group Limited 1 Lancaster Way Ermine Business Park HUNTINGDON Cambridgeshire PE29 6XU (in respect of foul drainage rising main and sewer)
52	Rights X	25 square metres of verge (West of Aldeburgh Road, B1122)	James Edward Spencer Brooke Hawsells Farm Red House Lane LEISTON Suffolk IP16 4LS (as trustees of The Ogilvie Family Trust) (in respect of subsoil beneath half width of public highway) Nicola Mary Maggs Hawsells Farm Red House Lane LEISTON Suffolk IP16 4LS (as trustees of The Ogilvie Family Trust) (in respect of subsoil beneath half width of public highway) Hamish Stuart Ogilvie Hawsells Farm Red House Lane LEISTON Suffolk IP16 4LS (as trustees of The Ogilvie Family Trust) (in respect of subsoil beneath half width of public highway) Unknown	NONE	Suffolk County Council Endeavour House Russell Road IPSWICH Suffolk IP1 2BX (as highway authority)	British Telecommunications PLC BT Centre 81 Newgate Street LONDON EC1A 7AJ (in respect of overhead telecommunications and buried telecommunications) Vodafone Limited Vodafone House The Connection NEWBURY Berkshire RG14 2FN (in respect of buried telecommunications) Cadent Gas Limited Ashbrook Court Prologis Park Central Boulevard Keresley End COVENTRY West Midlands CV7 8PE (in respect of low pressure gas main) Virgin Media Limited 10-14 Bartley Wood Business Park Bartley Way HOOK Hampshire RG27 9UP (in respect of buried telecommunications)



East Anglia TWO Offshore Windfarm DEVELOPMENT CONSENT ORDER						
BOOK OF REFERENCE - PART 1						
Land which is proposed to be subject to: (i) powers of compulsory acquisition, (ii) right to use the land, and/or (iii) rights to carry out protective works (Regulation 7(1)(a))						
District of East Suffolk						
Number on Land Plans	Extent of acquisition or use	Description of Land	Category 1			Category 2
			Owners or Reputed Owners	Lessees or Tenants	Occupiers	
						Qualifying persons under Regulation 7(1)(a) of the Infrastructure Planning (Applications: Prescribed Forms and Procedures) Regulations 2009
53	Rights X	542 square metres of arable land (east of Aldeburgh Road, B1122)	<p>Hamish Stuart Ogilvie Hawsells Farm Red House Lane LEISTON Suffolk IP16 4LS (as trustees of The Ogilvie Family Trust)</p> <p>Nicola Mary Maggs Hawsells Farm Red House Lane LEISTON Suffolk IP16 4LS (as trustees of The Ogilvie Family Trust)</p> <p>James Edward Spencer Brooke Hawsells Farm Red House Lane LEISTON Suffolk IP16 4LS (as trustees of The Ogilvie Family Trust)</p>	<p>Richard Leach 37 Crown Street LEISTON IP16 4AX (in respect of grazing licence)</p>	<p>Richard Leach 37 Crown Street LEISTON IP16 4AX (in respect of grazing licence)</p>	<p>Glencairn Stuart Ogilvie Hawsells Farm Red House Lane LEISTON Suffolk IP16 4LS (in respect of right of access to construct and maintain services)</p>
54	Rights D, X	1290 square metres of woodland and building (east of Aldeburgh Road, B1122)	<p>James Edward Spencer Brooke Hawsells Farm Red House Lane LEISTON Suffolk IP16 4LS (as trustees of The Ogilvie Family Trust)</p> <p>Nicola Mary Maggs Hawsells Farm Red House Lane LEISTON Suffolk IP16 4LS (as trustees of The Ogilvie Family Trust)</p> <p>Hamish Stuart Ogilvie Hawsells Farm Red House Lane LEISTON Suffolk IP16 4LS (as trustees of The Ogilvie Family Trust)</p>	<p>Richard Leach 37 Crown Street LEISTON IP16 4AX (in respect of grazing licence)</p>	<p>Richard Leach 37 Crown Street LEISTON IP16 4AX (in respect of grazing licence)</p>	<p>Glencairn Stuart Ogilvie Hawsells Farm Red House Lane LEISTON Suffolk IP16 4LS (in respect of right of access to construct and maintain services)</p>



East Anglia TWO Offshore Windfarm DEVELOPMENT CONSENT ORDER						
BOOK OF REFERENCE - PART 1						
Land which is proposed to be subject to: (i) powers of compulsory acquisition, (ii) right to use the land, and/or (iii) rights to carry out protective works (Regulation 7(1)(a))						
District of East Suffolk						
Number on Land Plans	Extent of acquisition or use	Description of Land	Category 1			Category 2
			Owners or Reputed Owners	Lessees or Tenants	Occupiers	
						Qualifying persons under Regulation 7(1)(a) of the Infrastructure Planning (Applications: Prescribed Forms and Procedures) Regulations 2009
55	Rights D, X	5165 square metres of woodland (east of Aldeburgh Road, B1122)	The Executors of the Estate of the late Margaret Audrey Eileen Copeman c/o Jacquie Clarke Adepta Ltd Suite 3 Hill Farm Kirby Road Kirby Bedon NORWICH NR14 7DU (as executor of Margaret Audrey Eileen Copeman, deceased)	NONE	The Executors of the Estate of the late Margaret Audrey Eileen Copeman c/o Jacquie Clarke Adepta Ltd Suite 3 Hill Farm Kirby Road Kirby Bedon NORWICH NR14 7DU (as executor of Margaret Audrey Eileen Copeman, deceased)	NONE
56	Rights D, X	1783 square metres of woodland (east of Aldeburgh Road, B1122)	James Edward Spencer Brooke Hawsells Farm Red House Lane LEISTON Suffolk IP16 4LS (as trustees of The Ogilvie Family Trust) Hamish Stuart Ogilvie Hawsells Farm Red House Lane LEISTON Suffolk IP16 4LS (as trustees of The Ogilvie Family Trust) Nicola Mary Maggs Hawsells Farm Red House Lane LEISTON Suffolk IP16 4LS (as trustees of The Ogilvie Family Trust)	NONE	James Edward Spencer Brooke Hawsells Farm Red House Lane LEISTON Suffolk IP16 4LS (as trustees of The Ogilvie Family Trust) Hamish Stuart Ogilvie Hawsells Farm Red House Lane LEISTON Suffolk IP16 4LS (as trustees of The Ogilvie Family Trust) Nicola Mary Maggs Hawsells Farm Red House Lane LEISTON Suffolk IP16 4LS (as trustees of The Ogilvie Family Trust)	Glencairn Stuart Ogilvie Hawsells Farm Red House Lane LEISTON Suffolk IP16 4LS (in respect of right of access to construct and maintain services)
57	Rights I	1137 square metres of public road and verge (Aldeburgh Road, B1122)	Nicola Mary Maggs Hawsells Farm Red House Lane LEISTON Suffolk IP16 4LS (as trustees of The Ogilvie Family Trust) (in respect of subsoil beneath half width of public highway)	NONE	Suffolk County Council Endeavour House Russell Road IPSWICH Suffolk IP1 2BX (as highway authority)	Virgin Media Limited 10-14 Bartley Wood Business Park Bartley Way HOOK Hampshire RG27 9UP (in respect of buried telecommunications)



East Anglia TWO Offshore Windfarm DEVELOPMENT CONSENT ORDER						
BOOK OF REFERENCE - PART 1						
Land which is proposed to be subject to: (i) powers of compulsory acquisition, (ii) right to use the land, and/or (iii) rights to carry out protective works (Regulation 7(1)(a))						
District of East Suffolk						
Number on Land Plans	Extent of acquisition or use	Description of Land	Category 1			Category 2
			Owners or Reputed Owners	Lessees or Tenants	Occupiers	Qualifying persons under Regulation 7(1)(a) of the Infrastructure Planning (Applications: Prescribed Forms and Procedures) Regulations 2009
57 cont'd			<p>Clerks Well Developments Limited Church Bank House Church Bank BRADFORD West Yorkshire BD1 4DY (in respect of subsoil beneath half width of public highway)</p> <p>Hamish Stuart Ogilvie Hawsells Farm Red House Lane LEISTON Suffolk IP16 4LS (as trustees of The Ogilvie Family Trust) (in respect of subsoil beneath half width of public highway)</p> <p>James Edward Spencer Brooke Hawsells Farm Red House Lane LEISTON Suffolk IP16 4LS (as trustees of The Ogilvie Family Trust) (in respect of subsoil beneath half width of public highway)</p> <p>Unknown</p>			<p>Cadent Gas Limited Ashbrook Court Prologis Park Central Boulevard Keresley End COVENTRY West Midlands CV7 8PE (in respect of low pressure gas main)</p> <p>Vodafone Limited Vodafone House The Connection NEWBURY Berkshire RG14 2FN (in respect of buried telecommunications)</p> <p>British Telecommunications PLC BT Centre 81 Newgate Street LONDON EC1A 7AJ (in respect of overhead telecommunications and buried telecommunications)</p> <p>AWG Group Limited 1 Lancaster Way Ermine Business Park HUNTINGDON Cambridgeshire PE29 6XU (in respect of foul water drainage pipe, foul drainage pipe and rising water main)</p> <p>Essex and Suffolk Water Limited Northumbria House Abbey Road Pity Me Durham DH1 5FJ (in respect of potable water pipe)</p>



East Anglia TWO Offshore Windfarm DEVELOPMENT CONSENT ORDER						
BOOK OF REFERENCE - PART 1						
Land which is proposed to be subject to: (i) powers of compulsory acquisition, (ii) right to use the land, and/or (iii) rights to carry out protective works (Regulation 7(1)(a))						
District of East Suffolk						
Number on Land Plans	Extent of acquisition or use	Description of Land	Category 1			Category 2
			Owners or Reputed Owners	Lessees or Tenants	Occupiers	
Qualifying persons under Regulation 7(1)(a) of the Infrastructure Planning (Applications: Prescribed Forms and Procedures) Regulations 2009						
57 cont'd						UK Power Networks (Operations) Limited Newington House 237 Southwark Bridge Road LONDON SE1 6NP (in respect of overhead low voltage electricity cables)
58	Rights D, X	8666 square metres of woodland (west of Aldeburgh Road, B1122)	Clerks Well Developments Limited Church Bank House Church Bank BRADFORD West Yorkshire BD1 4DY	NONE	Clerks Well Developments Limited Church Bank House Church Bank BRADFORD West Yorkshire BD1 4DY	Essex and Suffolk Water Limited Northumbria House Abbey Road Pity Me Durham DH1 5FJ (in respect of potable water pipe) UK Power Networks (Operations) Limited Newington House 237 Southwark Bridge Road LONDON SE1 6NP (in respect of overhead low voltage electricity cables)
59	Rights D, X	618 square metres of woodland (north of Fitches Lane)	Jeffrey Maxwell Vertigen Suffolk Lodge Fitches Lane Aldringham LEISTON Suffolk IP16 4QQ (as assumed owner) Clerks Well Developments Limited Church Bank House Church Bank BRADFORD West Yorkshire BD1 4DY (as assumed owner) Unknown	NONE	Unknown	NONE



East Anglia TWO Offshore Windfarm DEVELOPMENT CONSENT ORDER						
BOOK OF REFERENCE - PART 1						
Land which is proposed to be subject to: (i) powers of compulsory acquisition, (ii) right to use the land, and/or (iii) rights to carry out protective works (Regulation 7(1)(a))						
District of East Suffolk						
Number on Land Plans	Extent of acquisition or use	Description of Land	Category 1			Category 2
			Owners or Reputed Owners	Lessees or Tenants	Occupiers	
Qualifying persons under Regulation 7(1)(a) of the Infrastructure Planning (Applications: Prescribed Forms and Procedures) Regulations 2009						
60	Rights D, X	500 square metres of woodland (north of Fitches Lane)	Jeffrey Maxwell Vertigen Suffolk Lodge Fitches Lane Aldringham LEISTON Suffolk IP16 4QQ	NONE	Jeffrey Maxwell Vertigen Suffolk Lodge Fitches Lane Aldringham LEISTON Suffolk IP16 4QQ	Clerks Well Developments Limited Church Bank House Church Bank BRADFORD West Yorkshire BD1 4DY (in respect of personal covenants)
61	Rights D, X	116 square metres of woodland (north of Fitches Lane)	Jeffrey Maxwell Vertigen Suffolk Lodge Fitches Lane Aldringham LEISTON Suffolk IP16 4QQ (as assumed owner) Susan Hannah Vertigen Suffolk Lodge Fitches Lane Aldringham LEISTON Suffolk IP16 4QQ (as assumed owner) Clerks Well Developments Limited Church Bank House Church Bank BRADFORD West Yorkshire BD1 4DY (as assumed owner) Unknown	NONE	Unknown	Suffolk County Council Endeavour House Russell Road IPSWICH Suffolk IP1 2BX (in respect of public footpath no. E-260/030/0)
62	Rights X	1046 square metres of private road and verges (Fitches Lane)	Unknown	NONE	Unknown	Elizabeth Everett Autumn Fitches Lane Aldringham LEISTON IP16 4QQ (in respect of right of way)




East Anglia TWO Offshore Windfarm DEVELOPMENT CONSENT ORDER						
BOOK OF REFERENCE - PART 1						
Land which is proposed to be subject to: (i) powers of compulsory acquisition, (ii) right to use the land, and/or (iii) rights to carry out protective works (Regulation 7(1)(a))						
District of East Suffolk						
Number on Land Plans	Extent of acquisition or use	Description of Land	Category 1			Category 2
			Owners or Reputed Owners	Lessees or Tenants	Occupiers	Qualifying persons under Regulation 7(1)(a) of the Infrastructure Planning (Applications: Prescribed Forms and Procedures) Regulations 2009
62 cont'd						<p>Essex and Suffolk Water Limited Northumbria House Abbey Road Pity Me Durham DH1 5FJ (in respect of rights of access for construction and maintenance of water pipes)</p> <p>Suffolk County Council Endeavour House Russell Road IPSWICH Suffolk IP1 2BX (in respect of public footpaths nos. E-260/007/0 and E-260/030/0)</p> <p>Susan Hannah Vertigen Suffolk Lodge Fitches Lane Aldringham LEISTON Suffolk IP16 4QQ (in respect of right of way)</p> <p>Jeffrey Maxwell Vertigen Suffolk Lodge Fitches Lane Aldringham LEISTON Suffolk IP16 4QQ (in respect of right of way)</p> <p>Blackheath Farms Limited Charter Place 23-27 Seaton Place St. Helier JERSEY JE2 3QL (in respect of right of way)</p>



East Anglia TWO Offshore Windfarm DEVELOPMENT CONSENT ORDER						
BOOK OF REFERENCE - PART 1						
Land which is proposed to be subject to: (i) powers of compulsory acquisition, (ii) right to use the land, and/or (iii) rights to carry out protective works (Regulation 7(1)(a))						
District of East Suffolk						
Number on Land Plans	Extent of acquisition or use	Description of Land	Category 1			Category 2
			Owners or Reputed Owners	Lessees or Tenants	Occupiers	Qualifying persons under Regulation 7(1)(a) of the Infrastructure Planning (Applications: Prescribed Forms and Procedures) Regulations 2009
62 cont'd						<p>AWG Group Limited 1 Lancaster Way Ermine Business Park HUNTINGDON Cambridgeshire PE29 6XU (in respect of foul water drainage pipe)</p> <p>British Telecommunications PLC BT Centre 81 Newgate Street LONDON EC1A 7AJ (in respect of overhead telecommunications and buried telecommunications)</p> <p>Cadent Gas Limited Ashbrook Court Prologis Park Central Boulevard Keresley End COVENTRY West Midlands CV7 8PE (in respect of low pressure gas main)</p> <p>Essex and Suffolk Water Limited Northumbria House Abbey Road Pity Me DURHAM DH1 5FJ (in respect of potable water pipe)</p>
63	Rights D, X	11513 square metres of arable land, woodland, buildings and track (north of Fitches Lane)	<p>Jeffrey Maxwell Vertigen Suffolk Lodge Fitches Lane Aldringham LEISTON Suffolk IP16 4QQ</p> <p>Susan Hannah Vertigen Suffolk Lodge Fitches Lane Aldringham LEISTON Suffolk IP16 4QQ</p>	NONE	<p>Jeffrey Maxwell Vertigen Suffolk Lodge Fitches Lane Aldringham LEISTON Suffolk IP16 4QQ</p> <p>Susan Hannah Vertigen Suffolk Lodge Fitches Lane Aldringham LEISTON Suffolk IP16 4QQ</p>	<p>Suffolk County Council Endeavour House Russell Road IPSWICH Suffolk IP1 2BX (in respect of public footpath no. E-260/030/0)</p> <p>Unknown (in respect of restrictions)</p>



East Anglia TWO Offshore Windfarm DEVELOPMENT CONSENT ORDER						
BOOK OF REFERENCE - PART 1						
Land which is proposed to be subject to: (i) powers of compulsory acquisition, (ii) right to use the land, and/or (iii) rights to carry out protective works (Regulation 7(1)(a))						
District of East Suffolk						
Number on Land Plans	Extent of acquisition or use	Description of Land	Category 1			Category 2
			Owners or Reputed Owners	Lessees or Tenants	Occupiers	
Qualifying persons under Regulation 7(1)(a) of the Infrastructure Planning (Applications: Prescribed Forms and Procedures) Regulations 2009						
63 cont'd						UK Power Networks (Operations) Limited Newington House 237 Southwark Bridge Road LONDON SE1 6NP (in respect of overhead high voltage electricity cable and low voltage electricity cable)
64	Rights D, X	1704 square metres of shrubland and footpath (Fitches Land)	Unknown	NONE	Unknown	Essex and Suffolk Water Limited Northumbria House Abbey Road Pity Me Durham DH1 5FJ (in respect of rights of access for construction and maintenance of water pipes) Elizabeth Everett Autumn Fitches Lane Aldringham LEISTON IP16 4QQ (in respect of right of way) Susan Hannah Vertigen Suffolk Lodge Fitches Lane Aldringham LEISTON Suffolk IP16 4QQ (in respect of right of way) Suffolk County Council Endeavour House Russell Road IPSWICH Suffolk IP1 2BX (in respect of public footpath no. E-260/007/0)



East Anglia TWO Offshore Windfarm DEVELOPMENT CONSENT ORDER						
BOOK OF REFERENCE - PART 1						
Land which is proposed to be subject to: (i) powers of compulsory acquisition, (ii) right to use the land, and/or (iii) rights to carry out protective works (Regulation 7(1)(a))						
District of East Suffolk						
Number on Land Plans	Extent of acquisition or use	Description of Land	Category 1			Category 2
			Owners or Reputed Owners	Lessees or Tenants	Occupiers	Qualifying persons under Regulation 7(1)(a) of the Infrastructure Planning (Applications: Prescribed Forms and Procedures) Regulations 2009
64 cont'd						Jeffrey Maxwell Vertigen Suffolk Lodge Fitches Lane Aldringham LEISTON Suffolk IP16 4QQ (in respect of right of way) Blackheath Farms Limited Charter Place 23-27 Seaton Place St. Helier JERSEY JE2 3QL (in respect of right of way) UK Power Networks (Operations) Limited Newington House 237 Southwark Bridge Road LONDON SE1 6NP (in respect of overhead high voltage electricity cable and low voltage electricity cable) Essex and Suffolk Water Limited Northumbria House Abbey Road Pity Me DURHAM DH1 5FJ (in respect of potable water pipe)
65	Rights D, X	802 square metres of agricultural land (south of Fitches Lane)	Jeffrey Maxwell Vertigen Suffolk Lodge Fitches Lane Aldringham LEISTON Suffolk IP16 4QQ Susan Hannah Vertigen Suffolk Lodge Fitches Lane Aldringham LEISTON Suffolk IP16 4QQ	NONE	Jeffrey Maxwell Vertigen Suffolk Lodge Fitches Lane Aldringham LEISTON Suffolk IP16 4QQ Susan Hannah Vertigen Suffolk Lodge Fitches Lane Aldringham LEISTON Suffolk IP16 4QQ	Essex and Suffolk Water Limited Northumbria House Abbey Road Pity Me Durham DH1 5FJ (in respect of rights of access to install and maintain water pipe) Essex and Suffolk Water Limited Northumbria House Abbey Road Pity Me DURHAM DH1 5FJ (in respect of potable water pipe)



East Anglia TWO Offshore Windfarm DEVELOPMENT CONSENT ORDER						
BOOK OF REFERENCE - PART 1						
Land which is proposed to be subject to: (i) powers of compulsory acquisition, (ii) right to use the land, and/or (iii) rights to carry out protective works (Regulation 7(1)(a))						
District of East Suffolk						
Number on Land Plans	Extent of acquisition or use	Description of Land	Category 1			Category 2
			Owners or Reputed Owners	Lessees or Tenants	Occupiers	Qualifying persons under Regulation 7(1)(a) of the Infrastructure Planning (Applications: Prescribed Forms and Procedures) Regulations 2009
66	Rights D, X	51414 square metres of agricultural land (south of Fitches Lane)	Blackheath Farms Limited Charter Place 23-27 Seaton Place St. Helier JERSEY JE2 3QL	R W Parry Farming Limited Quoit House Church Road Marlesford WOODBRIDGE IP13 0AT (in respect of contract farming agreement) Langmead Farms Limited Ham Farm Main Road Bosham CHICHESTER West Sussex PO18 8EH (trading as Langmead Group Limited) (in respect of contract farming agreement)	R W Parry Farming Limited Quoit House Church Road Marlesford WOODBRIDGE IP13 0AT (in respect of contract farming agreement) Langmead Farms Limited Ham Farm Main Road Bosham CHICHESTER West Sussex PO18 8EH (trading as Langmead Group Limited) (in respect of contract farming agreement)	Essex and Suffolk Water Limited Northumbria House Abbey Road Pity Me Durham DH1 5FJ (in respect of rights of access to install and maintain water pipe) Dale Boast 12 Peacocks Pyghtle Orford WOODBRIDGE IP12 2HX (in respect of shooting rights) Barbara Olive Jeffries Hazelwood Farm Aldeburgh Road Aldringham LEISTON IP16 4QH (in respect of restrictive covenants) Margaret Ann Jeffries Hazelwood Farm Aldeburgh Road Aldringham LEISTON IP16 4QH (in respect of restrictive covenants) Unknown (in respect of restrictive covenants) Susan Hannah Vertigen Suffolk Lodge Fitches Lane Aldringham LEISTON Suffolk IP16 4QQ (in respect of restrictive covenants)



East Anglia TWO Offshore Windfarm DEVELOPMENT CONSENT ORDER						
BOOK OF REFERENCE - PART 1						
Land which is proposed to be subject to: (i) powers of compulsory acquisition, (ii) right to use the land, and/or (iii) rights to carry out protective works (Regulation 7(1)(a))						
District of East Suffolk						
Number on Land Plans	Extent of acquisition or use	Description of Land	Category 1			Category 2
			Owners or Reputed Owners	Lessees or Tenants	Occupiers	Qualifying persons under Regulation 7(1)(a) of the Infrastructure Planning (Applications: Prescribed Forms and Procedures) Regulations 2009
66 cont'd						<p>Jeffrey Maxwell Vertigen Suffolk Lodge Fitches Lane Aldringham LEISTON Suffolk IP16 4QQ (in respect of restrictive covenants)</p> <p>Essex and Suffolk Water Limited Northumbria House Abbey Road Pity Me Durham DH1 5FJ (in respect of potable water pipe)</p> <p>UK Power Networks (Operations) Limited Newington House 237 Southwark Bridge Road LONDON SE1 6NP (in respect of overhead high voltage electricity cables)</p>
67	Rights D, E, X	48025 square metres of agricultural land and hedgerow (south of Fitches Lane)	<p>Blackheath Farms Limited Charter Place 23-27 Seaton Place St. Helier JERSEY JE2 3QL</p>	<p>Langmead Farms Limited Ham Farm Main Road Bosham CHICHESTER West Sussex PO18 8EH (trading as Langmead Group Limited) (in respect of contract farming agreement)</p> <p>R W Parry Farming Limited Quoit House Church Road Marlesford WOODBRIDGE IP13 0AT (in respect of contract farming agreement)</p>	<p>Langmead Farms Limited Ham Farm Main Road Bosham CHICHESTER West Sussex PO18 8EH (trading as Langmead Group Limited) (in respect of contract farming agreement)</p> <p>R W Parry Farming Limited Quoit House Church Road Marlesford WOODBRIDGE IP13 0AT (in respect of contract farming agreement)</p>	<p>Michael Guy Hilliard Heald 12 Farmer Street LONDON W8 7SN (in respect of rights of access to construct and maintain water main)</p> <p>Suffolk County Council Endeavour House Russell Road IPSWICH Suffolk IP1 2BX (in respect of public footpath no. E-260/009/0)</p> <p>Lucinda Jane Fullerton Heald 12 Farmer Street LONDON W8 7SN (in respect of rights of access to construct and maintain water main)</p>



East Anglia TWO Offshore Windfarm DEVELOPMENT CONSENT ORDER						
BOOK OF REFERENCE - PART 1						
Land which is proposed to be subject to: (i) powers of compulsory acquisition, (ii) right to use the land, and/or (iii) rights to carry out protective works (Regulation 7(1)(a))						
District of East Suffolk						
Number on Land Plans	Extent of acquisition or use	Description of Land	Category 1			Category 2
			Owners or Reputed Owners	Lessees or Tenants	Occupiers	Qualifying persons under Regulation 7(1)(a) of the Infrastructure Planning (Applications: Prescribed Forms and Procedures) Regulations 2009
67 cont'd						Unknown (in respect of restrictive covenants) Dale Boast 12 Peacocks Pyghtle Orford WOODBRIDGE IP12 2HX (in respect of shooting rights) UK Power Networks (Operations) Limited Newington House 237 Southwark Bridge Road LONDON SE1 6NP (in respect of overhead high voltage electricity cable and low voltage electricity cable)
68	Rights X, Freehold Acquisition	10098 square metres of agricultural land (west of Crackland's Covert)	Blackheath Farms Limited Charter Place 23-27 Seaton Place St. Helier JERSEY JE2 3QL	R W Parry Farming Limited Quoit House Church Road Marlesford WOODBRIDGE IP13 0AT (in respect of contract farming agreement) Langmead Farms Limited Ham Farm Main Road Bosham CHICHESTER West Sussex PO18 8EH (trading as Langmead Group Limited) (in respect of contract farming agreement)	R W Parry Farming Limited Quoit House Church Road Marlesford WOODBRIDGE IP13 0AT (in respect of contract farming agreement) Langmead Farms Limited Ham Farm Main Road Bosham CHICHESTER West Sussex PO18 8EH (trading as Langmead Group Limited) (in respect of contract farming agreement)	Dale Boast 12 Peacocks Pyghtle Orford WOODBRIDGE IP12 2HX (in respect of shooting rights) Unknown (in respect of restrictive covenants) Suffolk County Council Endeavour House Russell Road IPSWICH Suffolk IP1 2BX (in respect of public footpath no. E-260/009/0)



East Anglia TWO Offshore Windfarm DEVELOPMENT CONSENT ORDER						
BOOK OF REFERENCE - PART 1						
Land which is proposed to be subject to: (i) powers of compulsory acquisition, (ii) right to use the land, and/or (iii) rights to carry out protective works (Regulation 7(1)(a))						
District of East Suffolk						
Number on Land Plans	Extent of acquisition or use	Description of Land	Category 1			Category 2
			Owners or Reputed Owners	Lessees or Tenants	Occupiers	Qualifying persons under Regulation 7(1)(a) of the Infrastructure Planning (Applications: Prescribed Forms and Procedures) Regulations 2009
69	Rights D, E, X	40966 square metres of agricultural land (east of Sloe Lane)	Blackheath Farms Limited Charter Place 23-27 Seaton Place St. Helier JERSEY JE2 3QL	Langmead Farms Limited Ham Farm Main Road Bosham CHICHESTER West Sussex PO18 8EH (trading as Langmead Group Limited) (in respect of contract farming agreement) R W Parry Farming Limited Quoit House Church Road Marlesford WOODBIDGE IP13 0AT (in respect of contract farming agreement)	Langmead Farms Limited Ham Farm Main Road Bosham CHICHESTER West Sussex PO18 8EH (trading as Langmead Group Limited) (in respect of contract farming agreement) R W Parry Farming Limited Quoit House Church Road Marlesford WOODBIDGE IP13 0AT (in respect of contract farming agreement)	Unknown (in respect of restrictive covenants) Dale Boast 12 Peacocks Pyghtle Orford WOODBIDGE IP12 2HX (in respect of shooting rights)
70	Rights D, E, X	388 square metres of agricultural land (east of Sloe Lane)	Blackheath Farms Limited Charter Place 23-27 Seaton Place St. Helier JERSEY JE2 3QL	NONE	Blackheath Farms Limited Charter Place 23-27 Seaton Place St. Helier JERSEY JE2 3QL	Lucinda Jane Fullerton Heald 12 Farmer Street LONDON W8 7SN (in respect of right to retrieve shot game) Michael Guy Hilliard Heald 12 Farmer Street LONDON W8 7SN (in respect of right to retrieve shot game)
71	Rights X	423 square metres of agricultural land (east of Sloe Lane)	Blackheath Farms Limited Charter Place 23-27 Seaton Place St. Helier JERSEY JE2 3QL	R W Parry Farming Limited Quoit House Church Road Marlesford WOODBIDGE IP13 0AT (in respect of contract farming agreement) Langmead Farms Limited Ham Farm Main Road Bosham CHICHESTER West Sussex PO18 8EH (trading as Langmead Group Limited) (in respect of contract farming agreement)	R W Parry Farming Limited Quoit House Church Road Marlesford WOODBIDGE IP13 0AT (in respect of contract farming agreement) Langmead Farms Limited Ham Farm Main Road Bosham CHICHESTER West Sussex PO18 8EH (trading as Langmead Group Limited) (in respect of contract farming agreement)	Dale Boast 12 Peacocks Pyghtle Orford WOODBIDGE IP12 2HX (in respect of shooting rights) Unknown (in respect of restrictive covenants)



East Anglia TWO Offshore Windfarm DEVELOPMENT CONSENT ORDER						
BOOK OF REFERENCE - PART 1						
Land which is proposed to be subject to: (i) powers of compulsory acquisition, (ii) right to use the land, and/or (iii) rights to carry out protective works (Regulation 7(1)(a))						
District of East Suffolk						
Number on Land Plans	Extent of acquisition or use	Description of Land	Category 1			Category 2
			Owners or Reputed Owners	Lessees or Tenants	Occupiers	Qualifying persons under Regulation 7(1)(a) of the Infrastructure Planning (Applications: Prescribed Forms and Procedures) Regulations 2009
72	Rights I	407 square metres of public road and verges (Sloe Lane)	Blackheath Farms Limited Charter Place 23-27 Seaton Place St. Helier JERSEY JE2 3QL (in respect of subsoil beneath public highway) Unknown	NONE	Suffolk County Council Endeavour House Russell Road IPSWICH Suffolk IP1 2BX (as highway authority)	NONE
73	Rights X	1020 square metres of agricultural land (west of Sloe Lane)	Blackheath Farms Limited Charter Place 23-27 Seaton Place St. Helier JERSEY JE2 3QL	R W Parry Farming Limited Quoit House Church Road Marlesford WOODBRIDGE IP13 0AT (in respect of contract farming agreement) Langmead Farms Limited Ham Farm Main Road Bosham CHICHESTER West Sussex PO18 8EH (trading as Langmead Group Limited) (in respect of contract farming agreement)	R W Parry Farming Limited Quoit House Church Road Marlesford WOODBRIDGE IP13 0AT (in respect of contract farming agreement) Langmead Farms Limited Ham Farm Main Road Bosham CHICHESTER West Sussex PO18 8EH (trading as Langmead Group Limited) (in respect of contract farming agreement)	Dale Boast 12 Peacocks Pyghtle Orford WOODBRIDGE IP12 2HX (in respect of shooting rights) Unknown (in respect of restrictive covenants) British Telecommunications PLC BT Centre 81 Newgate Street LONDON EC1A 7AJ (in respect of telecommunications)
74	Rights D, X	19692 square metres of agricultural land (east of Snape Road, B1069)	Blackheath Farms Limited Charter Place 23-27 Seaton Place St. Helier JERSEY JE2 3QL	Langmead Farms Limited Ham Farm Main Road Bosham CHICHESTER West Sussex PO18 8EH (trading as Langmead Group Limited) (in respect of contract farming agreement)	Langmead Farms Limited Ham Farm Main Road Bosham CHICHESTER West Sussex PO18 8EH (trading as Langmead Group Limited) (in respect of contract farming agreement)	Unknown (in respect of restrictive covenants)



East Anglia TWO Offshore Windfarm DEVELOPMENT CONSENT ORDER						
BOOK OF REFERENCE - PART 1						
Land which is proposed to be subject to: (i) powers of compulsory acquisition, (ii) right to use the land, and/or (iii) rights to carry out protective works (Regulation 7(1)(a))						
District of East Suffolk						
Number on Land Plans	Extent of acquisition or use	Description of Land	Category 1			Category 2
			Owners or Reputed Owners	Lessees or Tenants	Occupiers	Qualifying persons under Regulation 7(1)(a) of the Infrastructure Planning (Applications: Prescribed Forms and Procedures) Regulations 2009
74 cont'd				R W Parry Farming Limited Quoit House Church Road Marlesford WOODBIDGE IP13 OAT (in respect of contract farming agreement)	R W Parry Farming Limited Quoit House Church Road Marlesford WOODBIDGE IP13 OAT (in respect of contract farming agreement)	Dale Boast 12 Peacocks Pyghtle Orford WOODBIDGE IP12 2HX (in respect of shooting rights) British Telecommunications PLC BT Centre 81 Newgate Street LONDON EC1A 7AJ (in respect of telecommunications)
75	Rights X	1205 square metres of agricultural land and hedgerow (east of Snape Road, B1069)	Blackheath Farms Limited Charter Place 23-27 Seaton Place St. Helier JERSEY JE2 3QL	R W Parry Farming Limited Quoit House Church Road Marlesford WOODBIDGE IP13 OAT (in respect of contract farming agreement) Langmead Farms Limited Ham Farm Main Road Bosham CHICHESTER West Sussex PO18 8EH (trading as Langmead Group Limited) (in respect of contract farming agreement)	R W Parry Farming Limited Quoit House Church Road Marlesford WOODBIDGE IP13 OAT (in respect of contract farming agreement) Langmead Farms Limited Ham Farm Main Road Bosham CHICHESTER West Sussex PO18 8EH (trading as Langmead Group Limited) (in respect of contract farming agreement)	Dale Boast 12 Peacocks Pyghtle Orford WOODBIDGE IP12 2HX (in respect of shooting rights) Unknown (in respect of restrictive covenants)
76	Rights X	806 square metres of agricultural land and hedgerow (east of Snape Road, B1069)	Blackheath Farms Limited Charter Place 23-27 Seaton Place St. Helier JERSEY JE2 3QL	Langmead Farms Limited Ham Farm Main Road Bosham CHICHESTER West Sussex PO18 8EH (trading as Langmead Group Limited) (in respect of contract farming agreement)	Langmead Farms Limited Ham Farm Main Road Bosham CHICHESTER West Sussex PO18 8EH (trading as Langmead Group Limited) (in respect of contract farming agreement)	Unknown (in respect of restrictive covenants)



East Anglia TWO Offshore Windfarm DEVELOPMENT CONSENT ORDER						
BOOK OF REFERENCE - PART 1						
Land which is proposed to be subject to: (i) powers of compulsory acquisition, (ii) right to use the land, and/or (iii) rights to carry out protective works (Regulation 7(1)(a))						
District of East Suffolk						
Number on Land Plans	Extent of acquisition or use	Description of Land	Category 1			Category 2
			Owners or Reputed Owners	Lessees or Tenants	Occupiers	
Qualifying persons under Regulation 7(1)(a) of the Infrastructure Planning (Applications: Prescribed Forms and Procedures) Regulations 2009						
76 cont'd				R W Parry Farming Limited Quoit House Church Road Marlesford WOODBIDGE IP13 0AT (in respect of contract farming agreement)	R W Parry Farming Limited Quoit House Church Road Marlesford WOODBIDGE IP13 0AT (in respect of contract farming agreement)	Dale Boast 12 Peacocks Pyghtle Orford WOODBIDGE IP12 2HX (in respect of shooting rights)
77	Rights I	823 square metres of public road and verges (Snape Road, B1069)	Graeme John Bloomfield Bulls Hall Friston SAXMUNDHAM Suffolk IP17 1NZ (in respect of subsoil beneath half width of public highway) Blackheath Farms Limited Charter Place 23-27 Seaton Place St. Helier JERSEY JE2 3QL (in respect of subsoil beneath public highway) Unknown	NONE	Suffolk County Council Endeavour House Russell Road IPSWICH Suffolk IP1 2BX (as highway authority)	Interoute Communications Limited New Castle House Castle Boulevard NOTTINGHAM NG7 1FT (in respect of buried telecommunications)
78	Rights X	1822 square metres of agricultural land (west of Snape Road, B1069)	Graeme John Bloomfield Bulls Hall Friston SAXMUNDHAM Suffolk IP17 1NZ	NONE	Graeme John Bloomfield Bulls Hall Friston SAXMUNDHAM Suffolk IP17 1NZ	Blackheath Farms Limited Charter Place 23-27 Seaton Place St. Helier JERSEY JE2 3QL (in respect of rights of access and to use and maintain irrigation mains and right to retrieve shot game) June Bloomfield Bulls Hall Friston SAXMUNDHAM Suffolk IP17 1NZ (in respect of right to pass water and electricity through water and electricity mains and right of access to maintain fence)



East Anglia TWO Offshore Windfarm DEVELOPMENT CONSENT ORDER						
BOOK OF REFERENCE - PART 1						
Land which is proposed to be subject to: (i) powers of compulsory acquisition, (ii) right to use the land, and/or (iii) rights to carry out protective works (Regulation 7(1)(a))						
District of East Suffolk						
Number on Land Plans	Extent of acquisition or use	Description of Land	Category 1			Category 2
			Owners or Reputed Owners	Lessees or Tenants	Occupiers	Qualifying persons under Regulation 7(1)(a) of the Infrastructure Planning (Applications: Prescribed Forms and Procedures) Regulations 2009
78 cont'd						British Telecommunications PLC BT Centre 81 Newgate Street LONDON EC1A 7AJ (in respect of telecommunications)
79	Rights X	80 square metres of agricultural land, track and verge (west of Snape Road, B1069)	Fielden Limited Prevetts Way ALDEBURGH Suffolk IP15 5LT	NONE	Fielden Limited Prevetts Way ALDEBURGH Suffolk IP15 5LT	Graeme John Bloomfield Bulls Hall Friston SAXMUNDHAM Suffolk IP17 1NZ (in respect of right of way, rights of access to maintain utility mains and restrictive covenants) D A Phillips & Co Limited Bridewell House Bridewell Lane TENTERDEN Kent TN30 6FA (in respect of right of way) Suffolk County Council Endeavour House Russell Road IPSWICH Suffolk IP1 2BX (in respect of public bridleway no. E-260/026/0) Richard William Mann Hill Farm Iken WOODBIDGE Suffolk IP12 2EX (in respect of right of way) Natasha Murray Mann Hill Farm Iken WOODBIDGE Suffolk IP12 2EX (in respect of right of way)



East Anglia TWO Offshore Windfarm DEVELOPMENT CONSENT ORDER						
BOOK OF REFERENCE - PART 1						
Land which is proposed to be subject to: (i) powers of compulsory acquisition, (ii) right to use the land, and/or (iii) rights to carry out protective works (Regulation 7(1)(a))						
District of East Suffolk						
Number on Land Plans	Extent of acquisition or use	Description of Land	Category 1			Category 2
			Owners or Reputed Owners	Lessees or Tenants	Occupiers	Qualifying persons under Regulation 7(1)(a) of the Infrastructure Planning (Applications: Prescribed Forms and Procedures) Regulations 2009
79 cont'd						<p>Blackheath Farms Limited Charter Place 23-27 Seaton Place St. Helier JERSEY JE2 3QL (in respect of right of way)</p> <p>Anthony John Simpson Benavon Snape Road Knodishall SAXMUNDHAM Suffolk IP17 1UT (in respect of right of way)</p> <p>Isabel Simpson Benavon Snape Road Knodishall SAXMUNDHAM Suffolk IP17 1UT (in respect of right of way)</p> <p>Peter Murray Mann Manor Farm Friston Road Knodishall SAXMUNDHAM IP17 1TL (trading as Manor Farm, Knodishall) (in respect of right of way)</p> <p>British Telecommunications PLC BT Centre 81 Newgate Street LONDON EC1A 7AJ (in respect of telecommunications)</p> <p>AWG Group Limited 1 Lancaster Way Ermine Business Park HUNTINGDON Cambridgeshire PE29 6XU (in respect of foul drainage sewer)</p>



East Anglia TWO Offshore Windfarm DEVELOPMENT CONSENT ORDER						
BOOK OF REFERENCE - PART 1						
Land which is proposed to be subject to: (i) powers of compulsory acquisition, (ii) right to use the land, and/or (iii) rights to carry out protective works (Regulation 7(1)(a))						
District of East Suffolk						
Number on Land Plans	Extent of acquisition or use	Description of Land	Category 1			Category 2
			Owners or Reputed Owners	Lessees or Tenants	Occupiers	
Qualifying persons under Regulation 7(1)(a) of the Infrastructure Planning (Applications: Prescribed Forms and Procedures) Regulations 2009						
80	Rights D, E, X	21425 square metres of agricultural land (north west Snape Road, B1069)	Graeme John Bloomfield Bulls Hall Friston SAXMUNDHAM Suffolk IP17 1NZ	NONE	Graeme John Bloomfield Bulls Hall Friston SAXMUNDHAM Suffolk IP17 1NZ	Blackheath Farms Limited Charter Place 23-27 Seaton Place St. Helier JERSEY JE2 3QL (in respect of rights of access and to use and maintain irrigation mains and right to retrieve shot game) June Bloomfield Bulls Hall Friston SAXMUNDHAM Suffolk IP17 1NZ (in respect of right to pass water and electricity through water and electricity mains and right of access to maintain fence) British Telecommunications PLC BT Centre 81 Newgate Street LONDON EC1A 7AJ (in respect of telecommunications)
81	Rights X	1467 square metres of agricultural land (north west of Snape Road, B1069)	Graeme John Bloomfield Bulls Hall Friston SAXMUNDHAM Suffolk IP17 1NZ	NONE	Graeme John Bloomfield Bulls Hall Friston SAXMUNDHAM Suffolk IP17 1NZ	June Bloomfield Bulls Hall Friston SAXMUNDHAM Suffolk IP17 1NZ (in respect of right to pass water and electricity through water and electricity mains and right of access to maintain fence) Blackheath Farms Limited Charter Place 23-27 Seaton Place St. Helier JERSEY JE2 3QL (in respect of rights of access and to use and maintain irrigation mains and right to retrieve shot game)



East Anglia TWO Offshore Windfarm DEVELOPMENT CONSENT ORDER						
BOOK OF REFERENCE - PART 1						
Land which is proposed to be subject to: (i) powers of compulsory acquisition, (ii) right to use the land, and/or (iii) rights to carry out protective works (Regulation 7(1)(a))						
District of East Suffolk						
Number on Land Plans	Extent of acquisition or use	Description of Land	Category 1			Category 2
			Owners or Reputed Owners	Lessees or Tenants	Occupiers	Qualifying persons under Regulation 7(1)(a) of the Infrastructure Planning (Applications: Prescribed Forms and Procedures) Regulations 2009
81 cont'd						British Telecommunications PLC BT Centre 81 Newgate Street LONDON EC1A 7AJ (in respect of telecommunications)
82	Rights D, E, X	913 square metres of track and verge (north west of Snape Road, B1069)	Fielden Limited Pretvets Way ALDEBURGH Suffolk IP15 5LT	NONE	Fielden Limited Pretvets Way ALDEBURGH Suffolk IP15 5LT	Blackheath Farms Limited Charter Place 23-27 Seaton Place St. Helier JERSEY JE2 3QL (in respect of right of way) Richard William Mann Hill Farm Iken WOODBIDGE Suffolk IP12 2EX (in respect of right of way) Natasha Murray Mann Hill Farm Iken WOODBIDGE Suffolk IP12 2EX (in respect of right of way) Graeme John Bloomfield Bulls Hall Friston SAXMUNDHAM Suffolk IP17 1NZ (in respect of right of way, rights of access to maintain utility mains and restrictive covenants) D A Phillips & Co Limited Bridewell House Bridewell Lane TENTERDEN Kent TN30 6FA (in respect of right of way)



East Anglia TWO Offshore Windfarm DEVELOPMENT CONSENT ORDER						
BOOK OF REFERENCE - PART 1						
Land which is proposed to be subject to: (i) powers of compulsory acquisition, (ii) right to use the land, and/or (iii) rights to carry out protective works (Regulation 7(1)(a))						
District of East Suffolk						
Number on Land Plans	Extent of acquisition or use	Description of Land	Category 1			Category 2
			Owners or Reputed Owners	Lessees or Tenants	Occupiers	Qualifying persons under Regulation 7(1)(a) of the Infrastructure Planning (Applications: Prescribed Forms and Procedures) Regulations 2009
82 cont'd						Suffolk County Council Endeavour House Russell Road IPSWICH Suffolk IP1 2BX (in respect of public bridleway nos. E-354/020/0 and E-354/036/0) Peter Murray Mann Manor Farm Friston Road Knodishall SAXMUNDHAM IP17 1TL (trading as Manor Farm, Knodishall) (in respect of right of way)
83	Rights D, E, X	9396 square metres of agricultural land, and hedgerows (north west of Snape Road, B1069)	D A Phillips & Co Limited Bridewell House Bridewell Lane TENTERDEN Kent TN30 6FA Natasha Murray Mann Hill Farm Iken WOODBIDGE Suffolk IP12 2EX Richard William Mann Hill Farm Iken WOODBIDGE Suffolk IP12 2EX	Mann Potatoes Hill Farm Iken WOODBIDGE Suffolk IP12 2EX (in respect of cropping licence) Paynes Turf Limited Hilltop Garden Centre Clacton Road Weeley CLACTON-ON-SEA CO16 9DN (in respect of cropping licence)	Mann Potatoes Hill Farm Iken WOODBIDGE Suffolk IP12 2EX (in respect of cropping licence) Paynes Turf Limited Hilltop Garden Centre Clacton Road Weeley CLACTON-ON-SEA CO16 9DN (in respect of cropping licence)	Suffolk County Council Endeavour House Russell Road IPSWICH Suffolk IP1 2BX (in respect of public footpath no. E-354/001/0) Fielden Limited Prevetts Way ALDEBURGH Suffolk IP15 5LT (in respect of right to use service media and restrictive covenants)
84	Rights X	54800 square metres of agricultural land and hedgerow (north west of Snape Road, B1069)	Richard William Mann Hill Farm Iken WOODBIDGE Suffolk IP12 2EX	Paynes Turf Limited Hilltop Garden Centre Clacton Road Weeley CLACTON-ON-SEA CO16 9DN (in respect of cropping licence)	Paynes Turf Limited Hilltop Garden Centre Clacton Road Weeley CLACTON-ON-SEA CO16 9DN (in respect of cropping licence)	Fielden Limited Prevetts Way ALDEBURGH Suffolk IP15 5LT (in respect of right to use service media and restrictive covenants)



East Anglia TWO Offshore Windfarm DEVELOPMENT CONSENT ORDER						
BOOK OF REFERENCE - PART 1						
Land which is proposed to be subject to: (i) powers of compulsory acquisition, (ii) right to use the land, and/or (iii) rights to carry out protective works (Regulation 7(1)(a))						
District of East Suffolk						
Number on Land Plans	Extent of acquisition or use	Description of Land	Category 1			Category 2
			Owners or Reputed Owners	Lessees or Tenants	Occupiers	
Qualifying persons under Regulation 7(1)(a) of the Infrastructure Planning (Applications: Prescribed Forms and Procedures) Regulations 2009						
84 cont'd			Natasha Murray Mann Hill Farm Iken WOODBIDGE Suffolk IP12 2EX D A Phillips & Co Limited Bridewell House Bridewell Lane TENTERDEN Kent TN30 6FA	Mann Potatoes Hill Farm Iken WOODBIDGE Suffolk IP12 2EX (in respect of cropping licence)	Mann Potatoes Hill Farm Iken WOODBIDGE Suffolk IP12 2EX (in respect of cropping licence)	Suffolk County Council Endeavour House Russell Road IPSWICH Suffolk IP1 2BX (in respect of public footpaths and public bridlway nos. E-354/019/0 and E-354/003/0 and E-354/001/0)
85	Rights D, E, X	25093 square metres of agricultural land and hedgerow (north of Long Covert)	D A Phillips & Co Limited Bridewell House Bridewell Lane TENTERDEN Kent TN30 6FA Natasha Murray Mann Hill Farm Iken WOODBIDGE Suffolk IP12 2EX Richard William Mann Hill Farm Iken WOODBIDGE Suffolk IP12 2EX	Mann Potatoes Hill Farm Iken WOODBIDGE Suffolk IP12 2EX (in respect of cropping licence) Paynes Turf Limited Hilltop Garden Centre Clacton Road Weeley CLACTON-ON-SEA CO16 9DN (in respect of cropping licence)	Mann Potatoes Hill Farm Iken WOODBIDGE Suffolk IP12 2EX (in respect of cropping licence) Paynes Turf Limited Hilltop Garden Centre Clacton Road Weeley CLACTON-ON-SEA CO16 9DN (in respect of cropping licence)	Suffolk County Council Endeavour House Russell Road IPSWICH Suffolk IP1 2BX (in respect of public footpath no. E-354/003/0) Fielden Limited Prevetts Way ALDEBURGH Suffolk IP15 5LT (in respect of right to use service media and restrictive covenants) UK Power Networks (Operations) Limited Newington House 237 Southwark Bridge Road LONDON SE1 6NP (in respect of high voltage electricity cable and overhead high voltage electricity cable)
86	Rights E, X	23 square metres of track (north of Long Covert)	Fielden Limited Prevetts Way ALDEBURGH Suffolk IP15 5LT	NONE	Fielden Limited Prevetts Way ALDEBURGH Suffolk IP15 5LT	Richard William Mann Hill Farm Iken WOODBIDGE Suffolk IP12 2EX (in respect of right of way)



East Anglia TWO Offshore Windfarm DEVELOPMENT CONSENT ORDER						
BOOK OF REFERENCE - PART 1						
Land which is proposed to be subject to: (i) powers of compulsory acquisition, (ii) right to use the land, and/or (iii) rights to carry out protective works (Regulation 7(1)(a))						
District of East Suffolk						
Number on Land Plans	Extent of acquisition or use	Description of Land	Category 1			Category 2
			Owners or Reputed Owners	Lessees or Tenants	Occupiers	Qualifying persons under Regulation 7(1)(a) of the Infrastructure Planning (Applications: Prescribed Forms and Procedures) Regulations 2009
86 cont'd						Natasha Murray Mann Hill Farm Iken WOODBRIDGE Suffolk IP12 2EX (in respect of right of way) Blackheath Farms Limited Charter Place 23-27 Seaton Place St. Helier JERSEY JE2 3QL (in respect of right of way) D A Phillips & Co Limited Bridewell House Bridewell Lane TENTERDEN Kent TN30 6FA (in respect of right of way) Graeme John Bloomfield Bulls Hall Friston SAXMUNDHAM Suffolk IP17 1NZ (in respect of right of way, rights of access to maintain utility mains and restrictive covenants) Suffolk County Council Endeavour House Russell Road IPSWICH Suffolk IP1 2BX (in respect of public bridleways nos. E-354/002/0 and E 354/036/0)



East Anglia TWO Offshore Windfarm DEVELOPMENT CONSENT ORDER						
BOOK OF REFERENCE - PART 1						
Land which is proposed to be subject to: (i) powers of compulsory acquisition, (ii) right to use the land, and/or (iii) rights to carry out protective works (Regulation 7(1)(a))						
District of East Suffolk						
Number on Land Plans	Extent of acquisition or use	Description of Land	Category 1			Category 2
			Owners or Reputed Owners	Lessees or Tenants	Occupiers	Qualifying persons under Regulation 7(1)(a) of the Infrastructure Planning (Applications: Prescribed Forms and Procedures) Regulations 2009
86 cont'd						<p>Isabel Simpson Benavon Snape Road Knodishall SAXMUNDHAM Suffolk IP17 1UT (in respect of right of way)</p> <p>Peter MurrayMann Manor Farm Friston Road Knodishall SAXMUNDHAM IP17 1TL (in respect of right of way)</p> <p>UK Power Networks (Operations) Limited Newington House 237 Southwark Bridge Road LONDON SE1 6NP (in respect of overhead high voltage electricity cables)</p>
87	Rights F, X	16041 square metres of woodland (Long Covert)	Fielden Limited Prevetts Way ALDEBURGH Suffolk IP15 5LT	Paynes Turf Limited Hilltop Garden Centre Clacton Road Weeley CLACTON-ON-SEA CO16 9DN (in respect of cropping licence)	Paynes Turf Limited Hilltop Garden Centre Clacton Road Weeley CLACTON-ON-SEA CO16 9DN (in respect of cropping licence)	NONE
88	Rights E, X	619 square metres of hedgerow (north of Long Covert)	Fielden Limited Prevetts Way ALDEBURGH Suffolk IP15 5LT	Paynes Turf Limited Hilltop Garden Centre Clacton Road Weeley CLACTON-ON-SEA CO16 9DN (in respect of cropping licence)	Paynes Turf Limited Hilltop Garden Centre Clacton Road Weeley CLACTON-ON-SEA CO16 9DN (in respect of cropping licence)	UK Power Networks (Operations) Limited Newington House 237 Southwark Bridge Road LONDON SE1 6NP (in respect of overhead high voltage electricity cables)
89	Rights X	361 square metres of woodland, hedgerow and track (north of Long Covert)	Peter MurrayMann Manor Farm Friston Road Knodishall SAXMUNDHAM IP17 1TL (as assumed owner)	NONE	Unknown	Suffolk County Council Endeavour House Russell Road IPSWICH Suffolk IP1 2BX (in respect of public footpath and bridleways nos. E-354/002/0 and E-354/003/0 and E-354/036/0)



East Anglia TWO Offshore Windfarm DEVELOPMENT CONSENT ORDER						
BOOK OF REFERENCE - PART 1						
Land which is proposed to be subject to: (i) powers of compulsory acquisition, (ii) right to use the land, and/or (iii) rights to carry out protective works (Regulation 7(1)(a))						
District of East Suffolk						
Number on Land Plans	Extent of acquisition or use	Description of Land	Category 1			Category 2
			Owners or Reputed Owners	Lessees or Tenants	Occupiers	Qualifying persons under Regulation 7(1)(a) of the Infrastructure Planning (Applications: Prescribed Forms and Procedures) Regulations 2009
89 cont'd			Fielden Limited Prevetts Way ALDEBURGH Suffolk IP15 5LT (as assumed owner)			
			D A Phillips & Co Limited Bridewell House Bridewell Lane TENTERDEN Kent TN30 6FA (as assumed owner)			
			Natasha Murray Mann Hill Farm Iken WOODBRIDGE Suffolk IP12 2EX (as assumed owner)			
			Michael Guy Hilliard Heald 12 Farmer Street LONDON W8 7SN (as assumed owner)			
			Richard William Mann Hill Farm Iken WOODBRIDGE Suffolk IP12 2EX (as assumed owner)			
			Lucinda Jane Fullerton Heald 12 Farmer Street LONDON W8 7SN (as assumed owner)			
			Unknown			



East Anglia TWO Offshore Windfarm DEVELOPMENT CONSENT ORDER						
BOOK OF REFERENCE - PART 1						
Land which is proposed to be subject to: (i) powers of compulsory acquisition, (ii) right to use the land, and/or (iii) rights to carry out protective works (Regulation 7(1)(a))						
District of East Suffolk						
Number on Land Plans	Extent of acquisition or use	Description of Land	Category 1			Category 2
			Owners or Reputed Owners	Lessees or Tenants	Occupiers	
Qualifying persons under Regulation 7(1)(a) of the Infrastructure Planning (Applications: Prescribed Forms and Procedures) Regulations 2009						
90	Rights X	3213 square metres of track and verge (east of Grove Road)	<p>Lucinda Jane Fullerton Heald 12 Farmer Street LONDON W8 7SN</p> <p>Michael Guy Hilliard Heald 12 Farmer Street LONDON W8 7SN</p>	<p>William Guy Reeve Church Farm Friston SAXMUNDHAM IP17 1PS (trading as J.C. Reeve Farm Account) (in respect of agricultural tenancy)</p>	<p>William Guy Reeve Church Farm Friston SAXMUNDHAM IP17 1PS (trading as J.C. Reeve Farm Account) (in respect of agricultural tenancy)</p>	<p>C. Hoare & Co. 37 Fleet Street LONDON EC4Y 1BT (as mortgagee for Michael Guy Hilliard Heald and Lucinda Jane Fullerton Heald)</p> <p>Blackheath Farms Limited Charter Place 23-27 Seaton Place St. Helier JERSEY JE2 3QL (in respect of right of way and right to retrieve shot game)</p> <p>Suffolk County Council Endeavour House Russell Road IPSWICH Suffolk IP1 2BX (in respect of public footpath and bridleways nos. E-354/002/0 and E-354/004/0 and E-354/036/0)</p>
91	Rights X	18 square metres of access track (east of Grove Road)	<p>Michael Guy Hilliard Heald 12 Farmer Street LONDON W8 7SN (as assumed owner)</p> <p>Lucinda Jane Fullerton Heald 12 Farmer Street LONDON W8 7SN (as assumed owner)</p> <p>Unknown</p>	NONE	Unknown	<p>Suffolk County Council Endeavour House Russell Road IPSWICH Suffolk IP1 2BX (in respect of public bridleways nos. E-354/002/0 and E-354/036/0)</p> <p>UK Power Networks (Operations) Limited Newington House 237 Southwark Bridge Road LONDON SE1 6NP (in respect of overhead high voltage electricity cable)</p>



East Anglia TWO Offshore Windfarm DEVELOPMENT CONSENT ORDER						
BOOK OF REFERENCE - PART 1						
Land which is proposed to be subject to: (i) powers of compulsory acquisition, (ii) right to use the land, and/or (iii) rights to carry out protective works (Regulation 7(1)(a))						
District of East Suffolk						
Number on Land Plans	Extent of acquisition or use	Description of Land	Category 1			Category 2
			Owners or Reputed Owners	Lessees or Tenants	Occupiers	
						Qualifying persons under Regulation 7(1)(a) of the Infrastructure Planning (Applications: Prescribed Forms and Procedures) Regulations 2009
92	Rights D, X	57690 square metres of agricultural land and hedgerows (east of Grove Road)	<p>Natasha Murray Mann Hill Farm Iken WOODBIDGE Suffolk IP12 2EX</p> <p>Richard William Mann Hill Farm Iken WOODBIDGE Suffolk IP12 2EX</p> <p>Peter Murray Mann Manor Farm Friston Road Knodishall SAXMUNDHAM IP17 1TL</p>	<p>Paynes Turf Limited Hilltop Garden Centre Clacton Road Weeley CLACTON-ON-SEA CO16 9DN (in respect of cropping licence)</p> <p>Mann Potatoes Hill Farm Iken WOODBIDGE Suffolk IP12 2EX (in respect of cropping licence)</p> <p>West Country Trees Park View Nursery (Enfield) Ltd Theobalds Park Road ENFIELD EN2 9BQ (in respect of farming business tenancy)</p>	<p>Paynes Turf Limited Hilltop Garden Centre Clacton Road Weeley CLACTON-ON-SEA CO16 9DN (in respect of cropping licence)</p> <p>Mann Potatoes Hill Farm Iken WOODBIDGE Suffolk IP12 2EX (in respect of cropping licence)</p> <p>West Country Trees Park View Nursery (Enfield) Ltd Theobalds Park Road ENFIELD EN2 9BQ (in respect of farming business tenancy)</p> <p>Natasha Murray Mann Hill Farm Iken WOODBIDGE Suffolk IP12 2EX (trading as Manor Farm, Knodishall)</p> <p>Richard William Mann Hill Farm Iken WOODBIDGE Suffolk IP12 2EX (trading as Manor Farm, Knodishall)</p> <p>Peter Murray Mann Manor Farm Friston Road Knodishall SAXMUNDHAM IP17 1TL (trading as Manor Farm, Knodishall)</p>	<p>Lloyds Bank PLC 25 Gresham Street LONDON EC2V 7HN (as mortgagee for Richard William Mann and Natasha Murray Mann)</p> <p>Ann Dallas Peartree Farm Knodishall SAXMUNDHAM Suffolk IP17 1TN (in respect of right to use and maintain ditch for the passage of surface water)</p> <p>UK Power Networks (Operations) Limited Newington House 237 Southwark Bridge Road LONDON SE1 6NP (in respect of low voltage and high voltage electricity cables and ducts)</p>




East Anglia TWO Offshore Windfarm DEVELOPMENT CONSENT ORDER						
BOOK OF REFERENCE - PART 1						
Land which is proposed to be subject to: (i) powers of compulsory acquisition, (ii) right to use the land, and/or (iii) rights to carry out protective works (Regulation 7(1)(a))						
District of East Suffolk						
Number on Land Plans	Extent of acquisition or use	Description of Land	Category 1			Category 2
			Owners or Reputed Owners	Lessees or Tenants	Occupiers	Qualifying persons under Regulation 7(1)(a) of the Infrastructure Planning (Applications: Prescribed Forms and Procedures) Regulations 2009
93	Rights D, E, X	23 square metres of grassland (east of Grove Road)	<p>Peter Murray Mann Manor Farm Friston Road Knodishall SAXMUNDHAM IP17 1TL</p> <p>Richard William Mann Hill Farm Iken WOODBIDGE Suffolk IP12 2EX</p> <p>Natasha Murray Mann Hill Farm Iken WOODBIDGE Suffolk IP12 2EX</p>	<p>West Country Trees Park View Nursery (Enfield) Ltd Theobalds Park Road ENFIELD EN2 9BQ (in respect of farming business tenancy)</p> <p>Paynes Turf Limited Hilltop Garden Centre Clacton Road Weeley CLACTON-ON-SEA CO16 9DN (in respect of cropping licence)</p> <p>Mann Potatoes Hill Farm Iken WOODBIDGE Suffolk IP12 2EX (in respect of cropping licence)</p>	<p>West Country Trees Park View Nursery (Enfield) Ltd Theobalds Park Road ENFIELD EN2 9BQ (in respect of farming business tenancy)</p> <p>Paynes Turf Limited Hilltop Garden Centre Clacton Road Weeley CLACTON-ON-SEA CO16 9DN (in respect of cropping licence)</p> <p>Mann Potatoes Hill Farm Iken WOODBIDGE Suffolk IP12 2EX (in respect of cropping licence)</p> <p>Natasha Murray Mann Hill Farm Iken WOODBIDGE Suffolk IP12 2EX (trading as Manor Farm, Knodishall)</p> <p>Richard William Mann Hill Farm Iken WOODBIDGE Suffolk IP12 2EX (trading as Manor Farm, Knodishall)</p> <p>Peter Murray Mann Manor Farm Friston Road Knodishall SAXMUNDHAM IP17 1TL (trading as Manor Farm, Knodishall)</p>	<p>Lloyds Bank PLC 25 Gresham Street LONDON EC2V 7HN (as mortgagee for Richard William Mann and Natasha Murray Mann)</p> <p>Ann Dallas Peartree Farm Knodishall SAXMUNDHAM Suffolk IP17 1TN (in respect of right to use and maintain ditch for the passage of surface water)</p> <p>Essex and Suffolk Water Limited Northumbria House Abbey Road Pity Me DURHAM DH1 5FJ (in respect of potable water pipe)</p>



East Anglia TWO Offshore Windfarm DEVELOPMENT CONSENT ORDER						
BOOK OF REFERENCE - PART 1						
Land which is proposed to be subject to: (i) powers of compulsory acquisition, (ii) right to use the land, and/or (iii) rights to carry out protective works (Regulation 7(1)(a))						
District of East Suffolk						
Number on Land Plans	Extent of acquisition or use	Description of Land	Category 1			Category 2
			Owners or Reputed Owners	Lessees or Tenants	Occupiers	Qualifying persons under Regulation 7(1)(a) of the Infrastructure Planning (Applications: Prescribed Forms and Procedures) Regulations 2009
94	Rights X, Freehold Acquisition	9298 square metres of agricultural land and hedgerow (east of Grove Road)	<p>Natasha Murray Mann Hill Farm Iken WOODBIDGE Suffolk IP12 2EX</p> <p>Richard William Mann Hill Farm Iken WOODBIDGE Suffolk IP12 2EX</p> <p>Peter Murray Mann Manor Farm Friston Road Knodishall SAXMUNDHAM IP17 1TL</p>	<p>Mann Potatoes Hill Farm Iken WOODBIDGE Suffolk IP12 2EX (in respect of cropping licence)</p> <p>Paynes Turf Limited Hilltop Garden Centre Clacton Road Weeley CLACTON-ON-SEA CO16 9DN (in respect of cropping licence)</p> <p>West Country Trees Park View Nursery (Enfield) Ltd Theobalds Park Road ENFIELD EN2 9BQ (in respect of farming business tenancy)</p>	<p>Mann Potatoes Hill Farm Iken WOODBIDGE Suffolk IP12 2EX (in respect of cropping licence)</p> <p>Paynes Turf Limited Hilltop Garden Centre Clacton Road Weeley CLACTON-ON-SEA CO16 9DN (in respect of cropping licence)</p> <p>West Country Trees Park View Nursery (Enfield) Ltd Theobalds Park Road ENFIELD EN2 9BQ (in respect of farming business tenancy)</p> <p>Natasha Murray Mann Hill Farm Iken WOODBIDGE Suffolk IP12 2EX (trading as Manor Farm, Knodishall)</p> <p>Richard William Mann Hill Farm Iken WOODBIDGE Suffolk IP12 2EX (trading as Manor Farm, Knodishall)</p> <p>Peter Murray Mann Manor Farm Friston Road Knodishall SAXMUNDHAM IP17 1TL (trading as Manor Farm, Knodishall)</p>	<p>Lloyds Bank PLC 25 Gresham Street LONDON EC2V 7HN (as mortgagee for Richard William Mann and Natasha Murray Mann)</p> <p>Ann Dallas Peartree Farm Knodishall SAXMUNDHAM Suffolk IP17 1TN (in respect of right to use and maintain ditch for the passage of surface water)</p> <p>Essex and Suffolk Water Limited Northumbria House Abbey Road Pity Me DURHAM DH1 5FJ (in respect of potable water pipe)</p>



East Anglia TWO Offshore Windfarm DEVELOPMENT CONSENT ORDER						
BOOK OF REFERENCE - PART 1						
Land which is proposed to be subject to: (i) powers of compulsory acquisition, (ii) right to use the land, and/or (iii) rights to carry out protective works (Regulation 7(1)(a))						
District of East Suffolk						
Number on Land Plans	Extent of acquisition or use	Description of Land	Category 1			Category 2
			Owners or Reputed Owners	Lessees or Tenants	Occupiers	Qualifying persons under Regulation 7(1)(a) of the Infrastructure Planning (Applications: Prescribed Forms and Procedures) Regulations 2009
95	Rights I	1 square metre of track (east of Grove Road)	Peter Murray Mann Manor Farm Friston Road Knodishall SAXMUNDHAM IP17 1TL (as assumed owner) Richard William Mann Hill Farm Iken WOODBRIDGE Suffolk IP12 2EX (as assumed owner) Natasha Murray Mann Hill Farm Iken WOODBRIDGE Suffolk IP12 2EX (as assumed owner) Unknown	NONE	Unknown	NONE
96	Rights I	16 square metres of verge (Grove Road)	Natasha Murray Mann Hill Farm Iken WOODBRIDGE Suffolk IP12 2EX (as assumed owner) Richard William Mann Hill Farm Iken WOODBRIDGE Suffolk IP12 2EX (as assumed owner) Peter Murray Mann Manor Farm Friston Road Knodishall SAXMUNDHAM IP17 1TL (as assumed owner)	NONE	Unknown	NONE



East Anglia TWO Offshore Windfarm DEVELOPMENT CONSENT ORDER						
BOOK OF REFERENCE - PART 1						
Land which is proposed to be subject to: (i) powers of compulsory acquisition, (ii) right to use the land, and/or (iii) rights to carry out protective works (Regulation 7(1)(a))						
District of East Suffolk						
Number on Land Plans	Extent of acquisition or use	Description of Land	Category 1			Category 2
			Owners or Reputed Owners	Lessees or Tenants	Occupiers	Qualifying persons under Regulation 7(1)(a) of the Infrastructure Planning (Applications: Prescribed Forms and Procedures) Regulations 2009
96 cont'd			Unknown			
97	Rights I	900 square metres of public road and verges (Grove Road)	<p>Peter Murray Mann Manor Farm Friston Road Knodishall SAXMUNDHAM IP17 1TL (in respect of subsoil beneath half width of public highway)</p> <p>Richard William Mann Hill Farm Iken WOODBIDGE Suffolk IP12 2EX (in respect of subsoil beneath half width of public highway)</p> <p>Natasha Murray Mann Hill Farm Iken WOODBIDGE Suffolk IP12 2EX (in respect of subsoil beneath half width of public highway)</p> <p>Michael Guy Hilliard Heald 12 Farmer Street LONDON W8 7SN (in respect of subsoil beneath half width of public highway)</p> <p>Lucinda Jane Fullerton Heald 12 Farmer Street LONDON W8 7SN (in respect of subsoil beneath half width of public highway)</p>	NONE	<p>Suffolk County Council Endeavour House Russell Road IPSWICH Suffolk IP1 2BX (as highway authority)</p>	<p>Essex and Suffolk Water Limited Northumbria House Abbey Road Pity Me Durham DH1 5FJ (in respect of potable water pipe)</p>




East Anglia TWO Offshore Windfarm DEVELOPMENT CONSENT ORDER						
BOOK OF REFERENCE - PART 1						
Land which is proposed to be subject to: (i) powers of compulsory acquisition, (ii) right to use the land, and/or (iii) rights to carry out protective works (Regulation 7(1)(a))						
District of East Suffolk						
Number on Land Plans	Extent of acquisition or use	Description of Land	Category 1			Category 2
			Owners or Reputed Owners	Lessees or Tenants	Occupiers	Qualifying persons under Regulation 7(1)(a) of the Infrastructure Planning (Applications: Prescribed Forms and Procedures) Regulations 2009
97 cont'd			Jeannie Ethel May Wright Woodside Farm Church Road Friston SAXMUNDHAM Suffolk IP17 1PU (in respect of subsoil beneath half width of public highway) Anne Elizabeth Wright Woodside Farm Church Road Friston SAXMUNDHAM Suffolk IP17 1PU (in respect of subsoil beneath half width of public highway) Unknown			
98	Rights X, Freehold Acquisition	11292 square metres of agricultural land and hedgerows (west of Grove Road)	Lucinda Jane Fullerton Heald 12 Farmer Street LONDON W8 7SN Michael Guy Hilliard Heald 12 Farmer Street LONDON W8 7SN	William Guy Reeve Church Farm Friston SAXMUNDHAM IP17 1PS (trading as J.C. Reeve Farm Account) (in respect of agricultural tenancy)	William Guy Reeve Church Farm Friston SAXMUNDHAM IP17 1PS (trading as J.C. Reeve Farm Account) (in respect of agricultural tenancy)	C. Hoare & Co. 37 Fleet Street LONDON EC4Y 1BT (as mortgagee for Michael Guy Hilliard Heald and Lucinda Jane Fullerton Heald) Suffolk County Council Endeavour House Russell Road IPSWICH Suffolk IP1 2BX (in respect of public footpath no. E-354/006/0 and E-354/007/0) Blackheath Farms Limited Charter Place 23-27 Seaton Place St. Helier JERSEY JE2 3QL (in respect of right of way and right to retrieve shot game)



East Anglia TWO Offshore Windfarm DEVELOPMENT CONSENT ORDER BOOK OF REFERENCE - PART 1 Land which is proposed to be subject to: (i) powers of compulsory acquisition, (ii) right to use the land, and/or (iii) rights to carry out protective works (Regulation 7(1)(a)) District of East Suffolk						
Number on Land Plans	Extent of acquisition or use	Description of Land	Category 1			Category 2
			Owners or Reputed Owners	Lessees or Tenants	Occupiers	Qualifying persons under Regulation 7(1)(a) of the Infrastructure Planning (Applications: Prescribed Forms and Procedures) Regulations 2009
98 cont'd						UK Power Networks (Operations) Limited Newington House 237 Southwark Bridge Road LONDON SE1 6NP (in respect of high voltage electricity cable) Essex and Suffolk Water Limited Northumbria House Abbey Road Pity Me Durham DH1 5FJ (in respect of potable water pipe)
99	Rights X, Freehold Acquisition	11570 square metres of agricultural land, hedgerows and trees (north of Church Lane)	Emma May Alexandra Goodman 15 Hillgate Street LONDON W8 7SP Andrew Michael Hilliard Heald Flat 3 25 Campden Hill Gardens London W8 7AX	NONE	Emma May Alexandra Goodman 15 Hillgate Street LONDON W8 7SP Andrew Michael Hilliard Heald Flat 3 25 Campden Hill Gardens London W8 7AX	C. Hoare & Co. 37 Fleet Street LONDON EC4Y 1BT (as mortgagee for Andrew Michael Hilliard Heald and Emma May Alexandra Goodman) St. Edmundsbury and Ipswich Diocesan Board of Finance 4 Cutler Street IPSWICH Suffolk IP1 1UQ (in respect of restriction, easements and restrictive covenants) Suffolk County Council Endeavour House Russell Road IPSWICH Suffolk IP1 2BX (in respect of public footpaths nos. E 354/006/0 and E-354/007/0) British Telecommunications PLC BT Centre 81 Newgate Street LONDON EC1A 7AJ (in respect of buried telecommunications)



East Anglia TWO Offshore Windfarm DEVELOPMENT CONSENT ORDER						
BOOK OF REFERENCE - PART 1						
Land which is proposed to be subject to: (i) powers of compulsory acquisition, (ii) right to use the land, and/or (iii) rights to carry out protective works (Regulation 7(1)(a))						
District of East Suffolk						
Number on Land Plans	Extent of acquisition or use	Description of Land	Category 1			Category 2
			Owners or Reputed Owners	Lessees or Tenants	Occupiers	
Qualifying persons under Regulation 7(1)(a) of the Infrastructure Planning (Applications: Prescribed Forms and Procedures) Regulations 2009						
99 cont'd						UK Power Networks (Operations) Limited Newington House 237 Southwark Bridge Road LONDON SE1 6NP (in respect of high voltage electricity cable and overhead high voltage electricity cable)
100	Rights H, X	611 square metres of public road and verges (Church Lane)	Andrew Michael Hilliard Heald Flat 3 25 Campden Hill Gardens London W8 7AX (in respect of subsoil beneath half width of public highway) Emma May Alexandra Goodman 15 Hillgate Street LONDON W8 7SP (in respect of subsoil beneath half width of public highway) Michael Anthony Lewis Church Cottage 1 Church Path Friston SAXMUNDHAM IP17 1PX (in respect of subsoil beneath half width of public highway) Unknown	NONE	Suffolk County Council Endeavour House Russell Road IPSWICH Suffolk IP1 2BX (as highway authority)	UK Power Networks (Operations) Limited Newington House 237 Southwark Bridge Road LONDON SE1 6NP (in respect of low voltage and high voltage electricity cables and ducts) British Telecommunications PLC BT Centre 81 Newgate Street LONDON EC1A 7AJ (in respect of telecommunications) AWG Group Limited 1 Lancaster Way Ermine Business Park HUNTINGDON Cambridgeshire PE29 6XU (in respect of foul water drainage pipe) Essex and Suffolk Water Limited Northumbria House Abbey Road Pity Me DURHAM DH1 5FJ (in respect of potable water pipe)
101	Rights H, X	62 square metres of verge (Church Lane)	Andrew Michael Hilliard Heald Flat 3 25 Campden Hill Gardens London W8 7AX (as assumed owner)	NONE	Unknown	British Telecommunications PLC BT Centre 81 Newgate Street LONDON EC1A 7AJ (in respect of telecommunications)



East Anglia TWO Offshore Windfarm DEVELOPMENT CONSENT ORDER						
BOOK OF REFERENCE - PART 1						
Land which is proposed to be subject to: (i) powers of compulsory acquisition, (ii) right to use the land, and/or (iii) rights to carry out protective works (Regulation 7(1)(a))						
District of East Suffolk						
Number on Land Plans	Extent of acquisition or use	Description of Land	Category 1			Category 2
			Owners or Reputed Owners	Lessees or Tenants	Occupiers	
Qualifying persons under Regulation 7(1)(a) of the Infrastructure Planning (Applications: Prescribed Forms and Procedures) Regulations 2009						
101 cont'd			Emma May Alexandra Goodman 15 Hillgate Street LONDON W8 7SP (as assumed owner) Unknown			UK Power Networks (Operations) Limited Newington House 237 Southwark Bridge Road LONDON SE1 6NP (in respect of overhead high voltage electricity cable)
102	Rights H, X	32 square metres of verge (Church Lane)	Unknown	NONE	Unknown	NONE
103	Rights H, X	10 square metres of verge (Church Lane)	Michael Anthony Lewis Church Cottage 1 Church Path Friston SAXMUNDHAM IP17 1PX (as assumed owner) Unknown	NONE	Unknown	NONE
104	Rights H, X	130 square metres of track and verges (north of Church Lane)	Anne Elizabeth Wright Woodside Farm Church Road Friston SAXMUNDHAM Suffolk IP17 1PU (as assumed owner) Jeannie Ethel May Wright Woodside Farm Church Road Friston SAXMUNDHAM Suffolk IP17 1PU (as assumed owner) Unknown	NONE	Unknown	Hazel Wright Orchard Bank Church Road Friston SAXMUNDHAM Suffolk IP17 1PU (in respect of right of way) William Guy Reeve Church Farm Friston SAXMUNDHAM IP17 1PS (in respect of right of way) Suffolk County Council Endeavour House Russell Road IPSWICH Suffolk IP1 2BX (in respect of public footpath no. E-260/017/0)



East Anglia TWO Offshore Windfarm DEVELOPMENT CONSENT ORDER						
BOOK OF REFERENCE - PART 1						
Land which is proposed to be subject to: (i) powers of compulsory acquisition, (ii) right to use the land, and/or (iii) rights to carry out protective works (Regulation 7(1)(a))						
District of East Suffolk						
Number on Land Plans	Extent of acquisition or use	Description of Land	Category 1			Category 2
			Owners or Reputed Owners	Lessees or Tenants	Occupiers	
Qualifying persons under Regulation 7(1)(a) of the Infrastructure Planning (Applications: Prescribed Forms and Procedures) Regulations 2009						
104 cont'd						Ernest Alexander Tait Wright Orchard Bank Church Road Friston SAXMUNDHAM Suffolk IP17 1PU (in respect of right of way) AWG Group Limited 1 Lancaster Way Ermine Business Park HUNTINGDON Cambridgeshire PE29 6XU (in respect of foul water drainage pipe) UK Power Networks (Operations) Limited Newington House 237 Southwark Bridge Road LONDON SE1 6NP (in respect of high voltage electricity cable and overhead high voltage electricity cable) British Telecommunications PLC BT Centre 81 Newgate Street LONDON EC1A 7AJ (in respect of buried telecommunications)
105	Rights X, Freehold Acquisition	50 square metres of agricultural land and hedgerow (west of Grove Road)	Ernest Alexander Tait Wright Orchard Bank Church Road Friston SAXMUNDHAM Suffolk IP17 1PU Hazel Wright Orchard Bank Church Road Friston SAXMUNDHAM Suffolk IP17 1PU Unknown	William Guy Reeve Church Farm Friston SAXMUNDHAM IP17 1PS	William Guy Reeve Church Farm Friston SAXMUNDHAM IP17 1PS	Suffolk County Council Endeavour House Russell Road IPSWICH Suffolk IP1 2BX (in respect of public footpath no. E-354/007/0)



East Anglia TWO Offshore Windfarm DEVELOPMENT CONSENT ORDER						
BOOK OF REFERENCE - PART 1						
Land which is proposed to be subject to: (i) powers of compulsory acquisition, (ii) right to use the land, and/or (iii) rights to carry out protective works (Regulation 7(1)(a))						
District of East Suffolk						
Number on Land Plans	Extent of acquisition or use	Description of Land	Category 1			Category 2
			Owners or Reputed Owners	Lessees or Tenants	Occupiers	
Qualifying persons under Regulation 7(1)(a) of the Infrastructure Planning (Applications: Prescribed Forms and Procedures) Regulations 2009						
106	Rights X, Freehold Acquisition	768 square metres of agricultural land and hedgerow (north of Church Lane)	Anne Elizabeth Wright Woodside Farm Church Road Friston SAXMUNDHAM Suffolk IP17 1PU Jeannie Ethel May Wright Woodside Farm Church Road Friston SAXMUNDHAM Suffolk IP17 1PU	William Guy Reeve Church Farm Friston SAXMUNDHAM IP17 1PS (trading as J.C. Reeve Farm Account)	William Guy Reeve Church Farm Friston SAXMUNDHAM IP17 1PS (trading as J.C. Reeve Farm Account)	Unknown (in respect of rights of drainage) Martin Cotter Little Moor Farm Knodishall SAXMUNDHAM IP17 1XA (in respect of right of way)
107	Rights X, Freehold Acquisition	14450 square metres of agricultural land and hedgerows (west of Grove Road)	Ernest Alexander Tait Wright Orchard Bank Church Road Friston SAXMUNDHAM Suffolk IP17 1PU	William Guy Reeve Church Farm Friston SAXMUNDHAM IP17 1PS (trading as J.C. Reeve Farm Account)	William Guy Reeve Church Farm Friston SAXMUNDHAM IP17 1PS (trading as J.C. Reeve Farm Account)	Suffolk County Council Endeavour House Russell Road IPSWICH Suffolk IP1 2BX (in respect of public footpath no. E-354/006/0 and E-354/007/0)
108	Rights X, Freehold Acquisition	117849 square metres of agricultural land, building, track and hedgerows (west of Grove Road)	Anne Elizabeth Wright Woodside Farm Church Road Friston SAXMUNDHAM Suffolk IP17 1PU Jeannie Ethel May Wright Woodside Farm Church Road Friston SAXMUNDHAM Suffolk IP17 1PU	William Guy Reeve Church Farm Friston SAXMUNDHAM IP17 1PS (trading as J.C. Reeve Farm Account) (in respect of farm business tenancy)	William Guy Reeve Church Farm Friston SAXMUNDHAM IP17 1PS (trading as J.C. Reeve Farm Account) (in respect of farm business tenancy)	Suffolk County Council Endeavour House Russell Road IPSWICH Suffolk IP1 2BX (in respect of public footpaths nos. E-354/006/0 and E-354/007/0) Martin Cotter Little Moor Farm Knodishall SAXMUNDHAM IP17 1XA (in respect of right of way) Unknown (in respect of rights of drainage)




East Anglia TWO Offshore Windfarm DEVELOPMENT CONSENT ORDER						
BOOK OF REFERENCE - PART 1						
Land which is proposed to be subject to: (i) powers of compulsory acquisition, (ii) right to use the land, and/or (iii) rights to carry out protective works (Regulation 7(1)(a))						
District of East Suffolk						
Number on Land Plans	Extent of acquisition or use	Description of Land	Category 1			Category 2
			Owners or Reputed Owners	Lessees or Tenants	Occupiers	
Qualifying persons under Regulation 7(1)(a) of the Infrastructure Planning (Applications: Prescribed Forms and Procedures) Regulations 2009						
108 cont'd						Essex and Suffolk Water Limited Northumbria House Abbey Road Pity Me Durham DH1 5FJ (in respect of potable water pipe)
109	Rights X, Freehold Acquisition	1023 square metres of footpath (east of Saxmundham Road, B1121)	Jeannie Ethel May Wright Woodside Farm Church Road Friston SAXMUNDHAM Suffolk IP17 1PU Anne Elizabeth Wright Woodside Farm Church Road Friston SAXMUNDHAM Suffolk IP17 1PU	NONE	Jeannie Ethel May Wright Woodside Farm Church Road Friston SAXMUNDHAM Suffolk IP17 1PU Anne Elizabeth Wright Woodside Farm Church Road Friston SAXMUNDHAM Suffolk IP17 1PU	Hazel Wright Orchard Bank Church Road Friston SAXMUNDHAM Suffolk IP17 1PU (in respect of right of way) William Guy Reeve Church Farm Friston SAXMUNDHAM IP17 1PS (in respect of right of way) Suffolk County Council Endeavour House Russell Road IPSWICH Suffolk IP1 2BX (in respect of public footpath no. E-260/017/0) Ernest Alexander Tait Wright Orchard Bank Church Road Friston SAXMUNDHAM Suffolk IP17 1PU (in respect of right of way)
110	Rights X, Freehold Acquisition	4199 square metres of woodland and shrubland (west of Grove Road)	Anne Elizabeth Wright Woodside Farm Church Road Friston SAXMUNDHAM Suffolk IP17 1PU	NONE	Anne Elizabeth Wright Woodside Farm Church Road Friston SAXMUNDHAM Suffolk IP17 1PU	Martin Cotter Little Moor Farm Knodishall SAXMUNDHAM IP17 1XA (in respect of right of way)



East Anglia TWO Offshore Windfarm DEVELOPMENT CONSENT ORDER						
BOOK OF REFERENCE - PART 1						
Land which is proposed to be subject to: (i) powers of compulsory acquisition, (ii) right to use the land, and/or (iii) rights to carry out protective works (Regulation 7(1)(a))						
District of East Suffolk						
Number on Land Plans	Extent of acquisition or use	Description of Land	Category 1			Category 2
			Owners or Reputed Owners	Lessees or Tenants	Occupiers	Qualifying persons under Regulation 7(1)(a) of the Infrastructure Planning (Applications: Prescribed Forms and Procedures) Regulations 2009
110 cont'd			Jeannie Ethel May Wright Woodside Farm Church Road Friston SAXMUNDHAM Suffolk IP17 1PU		Jeannie Ethel May Wright Woodside Farm Church Road Friston SAXMUNDHAM Suffolk IP17 1PU	Unknown (in respect of rights of drainage)
111	Rights X, Freehold Acquisition	3923 square metres of agricultural land and hedgerows (west of Grove Road)	Jeannie Ethel May Wright Woodside Farm Church Road Friston SAXMUNDHAM Suffolk IP17 1PU Anne Elizabeth Wright Woodside Farm Church Road Friston SAXMUNDHAM Suffolk IP17 1PU	NONE	Jeannie Ethel May Wright Woodside Farm Church Road Friston SAXMUNDHAM Suffolk IP17 1PU Anne Elizabeth Wright Woodside Farm Church Road Friston SAXMUNDHAM Suffolk IP17 1PU	Unknown (in respect of rights of drainage) Essex and Suffolk Water Limited Northumbria House Abbey Road Pity Me Durham DH1 5FJ (in respect of potable water pipe)
112	Rights X, Freehold Acquisition	40873 square metres of woodland and shrubland (west of Grove Road)	Natasha Murray Mann Hill Farm Iken WOODBIDGE Suffolk IP12 2EX Richard William Mann Hill Farm Iken WOODBIDGE Suffolk IP12 2EX Peter Murray Mann Manor Farm Friston Road Knodishall SAXMUNDHAM IP17 1TL	West Country Trees Park View Nursery (Enfield) Ltd Theobalds Park Road ENFIELD EN2 9BQ (in respect of farm business tenancy) Paynes Turf Limited Hilltop Garden Centre Clacton Road Weeley CLACTON-ON-SEA CO16 9DN (in respect of cropping licence) Mann Potatoes Hill Farm Iken WOODBIDGE Suffolk IP12 2EX (in respect of cropping licence)	West Country Trees Park View Nursery (Enfield) Ltd Theobalds Park Road ENFIELD EN2 9BQ (in respect of farm business tenancy) Paynes Turf Limited Hilltop Garden Centre Clacton Road Weeley CLACTON-ON-SEA CO16 9DN (in respect of cropping licence) Mann Potatoes Hill Farm Iken WOODBIDGE Suffolk IP12 2EX (in respect of cropping licence)	Lloyds Bank PLC 25 Gresham Street LONDON EC2V 7HN (as mortgagee for Richard William Mann and Natasha Murray Mann) Eastern Power Networks PLC 237 Southwark Bridge Road LONDON SE1 6NP (in respect of rights of access to install and maintain fibre optic cable) British Telecommunications PLC BT Centre 81 Newgate Street LONDON EC1A 7AJ (in respect of telecommunications)




East Anglia TWO Offshore Windfarm DEVELOPMENT CONSENT ORDER						
BOOK OF REFERENCE - PART 1						
Land which is proposed to be subject to: (i) powers of compulsory acquisition, (ii) right to use the land, and/or (iii) rights to carry out protective works (Regulation 7(1)(a))						
District of East Suffolk						
Number on Land Plans	Extent of acquisition or use	Description of Land	Category 1			Category 2
			Owners or Reputed Owners	Lessees or Tenants	Occupiers	Qualifying persons under Regulation 7(1)(a) of the Infrastructure Planning (Applications: Prescribed Forms and Procedures) Regulations 2009
112 cont'd				Turner-Mann Enterprises Limited Manor Farm Friston Road Knodishall SAXMUNDHAM IP17 1TL	Richard William Mann Hill Farm Iken WOODBRIDGE Suffolk IP12 2EX (trading as Manor Farm, Knodishall) Peter Murray Mann Manor Farm Friston Road Knodishall SAXMUNDHAM IP17 1TL (trading as Manor Farm, Knodishall) Natasha Murray Mann Hill Farm Iken WOODBRIDGE Suffolk IP12 2EX (trading as Manor Farm, Knodishall) Turner-Mann Enterprises Limited Manor Farm Friston Road Knodishall SAXMUNDHAM IP17 1TL	Essex and Suffolk Water Limited Northumbria House Abbey Road Pity Me Durham DH1 5FJ (in respect of potable water pipe)
113	Rights X, Freehold Acquisition	405515 square metres of agricultural land, hedgerows and pylons (west of Grove Road)	Ian Charles Rix Rookery Farm Priory Road Snape SAXMUNDHAM Suffolk IP17 1SA	NONE	Ian Charles Rix Rookery Farm Priory Road Snape SAXMUNDHAM Suffolk IP17 1SA	National Grid Electricity Transmission plc Grand Buildings 1-3 Strand LONDON WC2N 5EH (in respect of rights of access to construct and maintain electricity lines) Eastern Power Networks PLC 237 Southwark Bridge Road LONDON SE1 6NP (in respect of rights for an underground fibre optic cable)



East Anglia TWO Offshore Windfarm DEVELOPMENT CONSENT ORDER						
BOOK OF REFERENCE - PART 1						
Land which is proposed to be subject to: (i) powers of compulsory acquisition, (ii) right to use the land, and/or (iii) rights to carry out protective works (Regulation 7(1)(a))						
District of East Suffolk						
Number on Land Plans	Extent of acquisition or use	Description of Land	Category 1			Category 2
			Owners or Reputed Owners	Lessees or Tenants	Occupiers	Qualifying persons under Regulation 7(1)(a) of the Infrastructure Planning (Applications: Prescribed Forms and Procedures) Regulations 2009
113 cont'd						James Henry Rogers Friston Moor Farm Barn Leiston Road Knodishall SAXMUNDHAM Suffolk IP17 1TL (in respect of rights of access to construct and maintain services and boundary fences) Suffolk County Council Endeavour House Russell Road IPSWICH Suffolk IP1 2BX (in respect of public footpath no. E-354/006/0) Martin Cotter Little Moor Farm Knodishall SAXMUNDHAM IP17 1XA (in respect of right of way) Essex and Suffolk Water Limited Northumbria House Abbey Road Pity Me Durham DH1 5FJ (in respect of potable water pipe) National Grid Electricity Transmission plc Grand Buildings 1-3 Strand LONDON WC2N 5EH (in respect of overhead high voltage electricity cable) UK Power Networks (Operations) Limited Newington House 237 Southwark Bridge Road LONDON SE1 6NP (in respect of overhead high voltage electricity cables)



East Anglia TWO Offshore Windfarm DEVELOPMENT CONSENT ORDER						
BOOK OF REFERENCE - PART 1						
Land which is proposed to be subject to: (i) powers of compulsory acquisition, (ii) right to use the land, and/or (iii) rights to carry out protective works (Regulation 7(1)(a))						
District of East Suffolk						
Number on Land Plans	Extent of acquisition or use	Description of Land	Category 1			Category 2
			Owners or Reputed Owners	Lessees or Tenants	Occupiers	
						Qualifying persons under Regulation 7(1)(a) of the Infrastructure Planning (Applications: Prescribed Forms and Procedures) Regulations 2009
114	Rights X, Freehold Acquisition	1528 square metres of footpath (east of Saxmundham Road, B1121)	<p>Ian Charles Rix Rookery Farm Priory Road Snape SAXMUNDHAM Suffolk IP17 1SA (as assumed owner)</p> <p>Michael Neil Copinger Mahony Moor Farm Friston SAXMUNDHAM Suffolk IP17 1NH (as assumed owner)</p> <p>Unknown</p>	NONE	Unknown	<p>Suffolk County Council Endeavour House Russell Road IPSWICH Suffolk IP1 2BX (in respect of public footpath no. E-260/017/0)</p> <p>Anne Elizabeth Wright Woodside Farm Church Road Friston SAXMUNDHAM Suffolk IP17 1PU (in respect of right of way)</p> <p>Jeannie Ethel May Wright Woodside Farm Church Road Friston SAXMUNDHAM Suffolk IP17 1PU (in respect of right of way)</p> <p>National Grid Electricity Transmission plc Grand Buildings 1-3 Strand LONDON WC2N 5EH (in respect of overhead high voltage electricity cable)</p>
115	Rights G, X	12552 square metres of agricultural land (east of Saxmundham Road, B1121)	<p>Michael Neil Copinger Mahony Moor Farm Friston SAXMUNDHAM Suffolk IP17 1NH</p>	NONE	<p>Michael Neil Copinger Mahony Moor Farm Friston SAXMUNDHAM Suffolk IP17 1NH</p>	<p>HSBC Bank PLC 8 Canada Square LONDON E14 5EQ (as mortgagee for Michael Neil Copinger Mahony)</p> <p>National Grid Electricity Transmission plc Grand Buildings 1-3 Strand LONDON WC2N 5EH (in respect of rights to construct and maintain electricity lines and restrictive covenants)</p>



East Anglia TWO Offshore Windfarm DEVELOPMENT CONSENT ORDER						
BOOK OF REFERENCE - PART 1						
Land which is proposed to be subject to: (i) powers of compulsory acquisition, (ii) right to use the land, and/or (iii) rights to carry out protective works (Regulation 7(1)(a))						
District of East Suffolk						
Number on Land Plans	Extent of acquisition or use	Description of Land	Category 1			Category 2
			Owners or Reputed Owners	Lessees or Tenants	Occupiers	
Qualifying persons under Regulation 7(1)(a) of the Infrastructure Planning (Applications: Prescribed Forms and Procedures) Regulations 2009						
115 cont'd						National Grid Electricity Transmission plc Grand Buildings 1-3 Strand LONDON WC2N 5EH (in respect of overhead high voltage electricity cable)
116	Rights X	153500 square metres of agricultural land and grassland (east of Saxmundham Road, B1121)	Michael Neil Copinger Mahony Moor Farm Friston SAXMUNDHAM Suffolk IP17 1NH	NONE	Michael Neil Copinger Mahony Moor Farm Friston SAXMUNDHAM Suffolk IP17 1NH	HSBC Bank PLC 8 Canada Square LONDON E14 5EQ (as mortgagee for Michael Neil Copinger Mahony) National Grid Electricity Transmission plc Grand Buildings 1-3 Strand LONDON WC2N 5EH (in respect of rights to construct and maintain electricity lines and restrictive covenants) UK Power Networks (Operations) Limited Newington House 237 Southwark Bridge Road LONDON SE1 6NP (in respect of high voltage electricity cable) National Grid Electricity Transmission plc Grand Buildings 1-3 Strand LONDON WC2N 5EH (in respect of overhead high voltage electricity cable)
117	Rights X	5741 square metres of public road and verges (Saxmundham Road, B1121)	Blackheath Farms Limited Charter Place 23-27 Seaton Place St. Helier JERSEY JE2 3QL (in respect of subsoil beneath half width of public highway)	NONE	Suffolk County Council Endeavour House Russell Road IPSWICH Suffolk IP1 2BX (as highway authority)	National Grid Electricity Transmission plc Grand Buildings 1-3 Strand LONDON WC2N 5EH (in respect of overhead high voltage electricity cable)




East Anglia TWO Offshore Windfarm DEVELOPMENT CONSENT ORDER						
BOOK OF REFERENCE - PART 1						
Land which is proposed to be subject to: (i) powers of compulsory acquisition, (ii) right to use the land, and/or (iii) rights to carry out protective works (Regulation 7(1)(a))						
District of East Suffolk						
Number on Land Plans	Extent of acquisition or use	Description of Land	Category 1			Category 2
			Owners or Reputed Owners	Lessees or Tenants	Occupiers	
Qualifying persons under Regulation 7(1)(a) of the Infrastructure Planning (Applications: Prescribed Forms and Procedures) Regulations 2009						
117 cont'd			Michael Neil Copinger Mahony Moor Farm Friston SAXMUNDHAM Suffolk IP17 1NH (in respect of subsoil beneath half width of public highway) Martin Peter Handscombe Pond House Friston SAXMUNDHAM Suffolk IP17 1NH (in respect of subsoil beneath half width of public highway) Unknown			British Telecommunications PLC BT Centre 81 Newgate Street LONDON EC1A 7AJ (in respect of buried telecommunications) UK Power Networks (Operations) Limited Newington House 237 Southwark Bridge Road LONDON SE1 6NP (in respect of high voltage electricity cable)
117a	Rights X	2102 square metres of public road and verges (Saxmundham Road, B1121)	Martin Peter Handscombe Pond House Friston SAXMUNDHAM Suffolk IP17 1NH (in respect of subsoil beneath half width of public highway) Michael Neil Copinger Mahony Moor Farm Friston SAXMUNDHAM Suffolk IP17 1NH (in respect of subsoil beneath half width of public highway) Ian Charles Rix Rookery Farm Priory Road Snape SAXMUNDHAM Suffolk IP17 1SA (in respect of subsoil beneath half width of public highway)	NONE	Suffolk County Council Endeavour House Russell Road IPSWICH Suffolk IP1 2BX (as highway authority)	British Telecommunications PLC BT Centre 81 Newgate Street LONDON EC1A 7AJ (in respect of buried telecommunications)



East Anglia TWO Offshore Windfarm DEVELOPMENT CONSENT ORDER						
BOOK OF REFERENCE - PART 1						
Land which is proposed to be subject to: (i) powers of compulsory acquisition, (ii) right to use the land, and/or (iii) rights to carry out protective works (Regulation 7(1)(a))						
District of East Suffolk						
Number on Land Plans	Extent of acquisition or use	Description of Land	Category 1			Category 2
			Owners or Reputed Owners	Lessees or Tenants	Occupiers	Qualifying persons under Regulation 7(1)(a) of the Infrastructure Planning (Applications: Prescribed Forms and Procedures) Regulations 2009
117a cont'd			Frank Antony Rix Racewalk Priory Road Snape SAXMUNDHAM Suffolk IP17 1SD (in respect of subsoil beneath half width of public highway) Unknown			
118	Rights X	8 square metres of hedgerow (Saxmundham Road, B1121)	Blackheath Farms Limited Charter Place 23-27 Seaton Place St. Helier JERSEY JE2 3QL (as assumed owner) Unknown	NONE	Unknown	NONE
119	Rights X	119209 square metres of agricultural land and hedgerows (south of Saxmundham Road, B1121)	Blackheath Farms Limited Charter Place 23-27 Seaton Place St. Helier JERSEY JE2 3QL	R W Parry Farming Limited Quoit House Church Road Marlesford WOODBRIDGE IP13 OAT (in respect of contract farming agreement) Langmead Farms Limited Ham Farm Main Road Bosham CHICHESTER West Sussex PO18 8EH (trading as Langmead Group Limited) (in respect of contract farming agreement)	R W Parry Farming Limited Quoit House Church Road Marlesford WOODBRIDGE IP13 OAT (in respect of contract farming agreement) Langmead Farms Limited Ham Farm Main Road Bosham CHICHESTER West Sussex PO18 8EH (trading as Langmead Group Limited) (in respect of contract farming agreement)	National Grid Electricity Transmission plc Grand Buildings 1-3 Strand LONDON WC2N 5EH (in respect of rights to construct and maintain electricity lines and restrictive covenants) Lucinda Jane Fullerton Heald 12 Farmer Street LONDON W8 7SN (in respect of right to pass services through conducting media) Michael Guy Hilliard Heald 12 Farmer Street LONDON W8 7SN (in respect of right to pass services through conducting media)



East Anglia TWO Offshore Windfarm DEVELOPMENT CONSENT ORDER						
BOOK OF REFERENCE - PART 1						
Land which is proposed to be subject to: (i) powers of compulsory acquisition, (ii) right to use the land, and/or (iii) rights to carry out protective works (Regulation 7(1)(a))						
District of East Suffolk						
Number on Land Plans	Extent of acquisition or use	Description of Land	Category 1			Category 2
			Owners or Reputed Owners	Lessees or Tenants	Occupiers	Qualifying persons under Regulation 7(1)(a) of the Infrastructure Planning (Applications: Prescribed Forms and Procedures) Regulations 2009
119 cont'd						<p>Suffolk County Council Endeavour House Russell Road IPSWICH Suffolk IP1 2BX (in respect of restricted byway no. E-470/013/A)</p> <p>Mark Cosgrove 2 Friston Hall Cottages Friston SAXMUNDHAM IP17 1NQ (in respect of right of way over Redbarn Lane and right of entry to use and maintain services)</p> <p>Zoe Cosgrove 2 Friston Hall Cottages Friston SAXMUNDHAM IP17 1NQ (in respect of right of way over Redbarn Lane and right of entry to use and maintain services)</p> <p>Irene Short 1 Friston Hall Cottages Friston SAXMUNDHAM IP17 1NQ (in respect of right of way over Redbarn Lane and right of entry to use and maintain services)</p> <p>Brian John Short 1 Friston Hall Cottages Friston SAXMUNDHAM IP17 1NQ (in respect of right of way over Redbarn Lane and right of entry to use and maintain services)</p> <p>Dale Boast 12 Peacocks Pyghtle Orford WOODBRIDGE IP12 2HX (in respect of shooting rights)</p>



East Anglia TWO Offshore Windfarm DEVELOPMENT CONSENT ORDER						
BOOK OF REFERENCE - PART 1						
Land which is proposed to be subject to: (i) powers of compulsory acquisition, (ii) right to use the land, and/or (iii) rights to carry out protective works (Regulation 7(1)(a))						
District of East Suffolk						
Number on Land Plans	Extent of acquisition or use	Description of Land	Category 1			Category 2
			Owners or Reputed Owners	Lessees or Tenants	Occupiers	
Qualifying persons under Regulation 7(1)(a) of the Infrastructure Planning (Applications: Prescribed Forms and Procedures) Regulations 2009						
119 cont'd						British Telecommunications PLC BT Centre 81 Newgate Street LONDON EC1A 7AJ (in respect of buried telecommunications) National Grid Electricity Transmission plc Grand Buildings 1-3 Strand LONDON WC2N 5EH (in respect of overhead high voltage electricity cable) UK Power Networks (Operations) Limited Newington House 237 Southwark Bridge Road LONDON SE1 6NP (in respect of high voltage electricity cable)
120	Rights X	4673 square metres of agricultural land and hedgerows (south of Saxmundham Road, B1121)	Martin Peter Handscombe Pond House Friston SAXMUNDHAM Suffolk IP17 1NH	NONE	Martin Peter Handscombe Pond House Friston SAXMUNDHAM Suffolk IP17 1NH	Unknown (in respect of rights of way and easements) Unknown (in respect of restrictive covenants) National Grid Electricity Transmission plc Grand Buildings 1-3 Strand LONDON WC2N 5EH (in respect of overhead high voltage electricity cable)
121	Rights X	8491 square metres of woodland (south west of Saxmundham Road, B1121)	Martin Peter Handscombe Pond House Friston SAXMUNDHAM Suffolk IP17 1NH	NONE	Martin Peter Handscombe Pond House Friston SAXMUNDHAM Suffolk IP17 1NH	Unknown (in respect of restrictive covenants) Unknown (in respect of rights of way and easements)



East Anglia TWO Offshore Windfarm DEVELOPMENT CONSENT ORDER						
BOOK OF REFERENCE - PART 1						
Land which is proposed to be subject to: (i) powers of compulsory acquisition, (ii) right to use the land, and/or (iii) rights to carry out protective works (Regulation 7(1)(a))						
District of East Suffolk						
Number on Land Plans	Extent of acquisition or use	Description of Land	Category 1			Category 2
			Owners or Reputed Owners	Lessees or Tenants	Occupiers	Qualifying persons under Regulation 7(1)(a) of the Infrastructure Planning (Applications: Prescribed Forms and Procedures) Regulations 2009
121 cont'd						National Grid Electricity Transmission plc Grand Buildings 1-3 Strand LONDON WC2N 5EH (in respect of overhead high voltage electricity cable)
122	Rights X	228 square metres of verge (Saxmundham Road, B1121)	Martin Peter Handscombe Pond House Friston SAXMUNDHAM Suffolk IP17 1NH (as assumed owner) Unknown	NONE	Unknown	NONE
122a	Rights X	15 square metres of verge (Saxmundham Road, B1121)	Martin Peter Handscombe Pond House Friston SAXMUNDHAM Suffolk IP17 1NH (as assumed owner) Unknown	NONE	Unknown	NONE
123	Rights X	8 square metres of hedgerow (Saxmundham Road, B1121)	Ian Charles Rix Rookery Farm Priory Road Snape SAXMUNDHAM Suffolk IP17 1SA (as assumed owner) Unknown	NONE	Unknown	British Telecommunications PLC BT Centre 81 Newgate Street LONDON EC1A 7AJ (in respect of buried telecommunications)
124	Rights X	619 square metres of hedgerow (Saxmundham Road, B1121)	Frank Antony Rix Racewalk Priory Road Snape SAXMUNDHAM IP17 1SD	NONE	Frank Antony Rix Racewalk Priory Road Snape SAXMUNDHAM IP17 1SD	UK Power Networks (Operations) Limited Newington House 237 Southwark Bridge Road LONDON SE1 6NP (in respect of low voltage and high voltage electricity cables and ducts)



East Anglia TWO Offshore Windfarm DEVELOPMENT CONSENT ORDER						
BOOK OF REFERENCE - PART 1						
Land which is proposed to be subject to: (i) powers of compulsory acquisition, (ii) right to use the land, and/or (iii) rights to carry out protective works (Regulation 7(1)(a))						
District of East Suffolk						
Number on Land Plans	Extent of acquisition or use	Description of Land	Category 1			Category 2
			Owners or Reputed Owners	Lessees or Tenants	Occupiers	Qualifying persons under Regulation 7(1)(a) of the Infrastructure Planning (Applications: Prescribed Forms and Procedures) Regulations 2009
125	Rights X	184 square metres of verge (Saxmundham Road, B1121)	Frank Antony Rix Racewalk Priory Road Snape SAXMUNDHAM IP17 1SD	NONE	Frank Antony Rix Racewalk Priory Road Snape SAXMUNDHAM IP17 1SD	NONE
126	Rights X	53 square metres of verge (Saxmundham Road, B1121)	Michael Neil Copinger Mahony Moor Farm Friston SAXMUNDHAM Suffolk IP17 1NH (as assumed owner) Unknown	NONE	Unknown	NONE
127	Rights X, Freehold Acquisition	17699 square metres of agricultural land (north of Saxmundham Road, B1121)	Ian Charles Rix Rookery Farm Priory Road Snape SAXMUNDHAM Suffolk IP17 1SA	NONE	Ian Charles Rix Rookery Farm Priory Road Snape SAXMUNDHAM Suffolk IP17 1SA	HSBC Bank PLC 8 Canada Square LONDON E14 5EQ (as mortgagee for Ian Charles Rix) HSBC UK Bank PLC 1 Centenary Square BIRMINGHAM B1 1HQ (as mortgagee for Ian Charles Rix) Michael Lawrence Riddell-Webster c/o Ian Rix Rookery Farm Priory Road Snape SAXMUNDHAM IP17 1SA (as mortgagee for Ian Charles Rix) Thomas William Riddell-Webster 63 Finlay Street LONDON SW6 6HF (as mortgagee for Ian Charles Rix)



East Anglia TWO Offshore Windfarm DEVELOPMENT CONSENT ORDER						
BOOK OF REFERENCE - PART 1						
Land which is proposed to be subject to: (i) powers of compulsory acquisition, (ii) right to use the land, and/or (iii) rights to carry out protective works (Regulation 7(1)(a))						
District of East Suffolk						
Number on Land Plans	Extent of acquisition or use	Description of Land	Category 1			Category 2
			Owners or Reputed Owners	Lessees or Tenants	Occupiers	
Qualifying persons under Regulation 7(1)(a) of the Infrastructure Planning (Applications: Prescribed Forms and Procedures) Regulations 2009						
127 cont'd						<p>Essex and Suffolk Water Limited Northumbria House Abbey Road Pity Me Durham DH1 5FJ (in respect of potable water pipe)</p> <p>British Telecommunications PLC BT Centre 81 Newgate Street LONDON EC1A 7AJ (in respect of telecommunications)</p> <p>UK Power Networks (Operations) Limited Newington House 237 Southwark Bridge Road LONDON SE1 6NP (in respect of overhead high voltage electricity cable)</p>
128	Rights X, Freehold Acquisition	13774 square metres of agricultural land Boundary Land (north of Saxmundham Road, B1121)	Martin Peter Handscombe Pond House Friston SAXMUNDHAM Suffolk IP17 1NH	NONE	Martin Peter Handscombe Pond House Friston SAXMUNDHAM Suffolk IP17 1NH	<p>Unknown (in respect of rights of way and easements)</p> <p>Unknown (in respect of restrictive covenants)</p> <p>Suffolk County Council Endeavour House Russell Road IPSWICH Suffolk IP1 2BX (in respect of public footpath no. E-260/016/0)</p> <p>Michael Neil Copinger Mahony Moor Farm Friston SAXMUNDHAM Suffolk IP17 1NH (in respect of right of way over access track)</p>



East Anglia TWO Offshore Windfarm DEVELOPMENT CONSENT ORDER						
BOOK OF REFERENCE - PART 1						
Land which is proposed to be subject to: (i) powers of compulsory acquisition, (ii) right to use the land, and/or (iii) rights to carry out protective works (Regulation 7(1)(a))						
District of East Suffolk						
Number on Land Plans	Extent of acquisition or use	Description of Land	Category 1			Category 2
			Owners or Reputed Owners	Lessees or Tenants	Occupiers	
Qualifying persons under Regulation 7(1)(a) of the Infrastructure Planning (Applications: Prescribed Forms and Procedures) Regulations 2009						
128 cont'd						UK Power Networks (Operations) Limited Newington House 237 Southwark Bridge Road LONDON SE1 6NP (in respect of overhead high voltage electricity cable)
129	Rights X, Freehold Acquisition	5329 square metres of agricultural land and hedgerow (north of Saxmundham Road, B1121)	Ian Charles Rix Rookery Farm Priory Road Snape SAXMUNDHAM Suffolk IP17 1SA	NONE	Ian Charles Rix Rookery Farm Priory Road Snape SAXMUNDHAM Suffolk IP17 1SA	HSBC UK Bank PLC 1 Centenary Square BIRMINGHAM B1 1HQ (as mortgagee for Ian Charles Rix) James Henry Rogers Friston Moor Farm Barn Leiston Road Knodishall SAXMUNDHAM Suffolk IP17 1TL (in respect of rights of access to construct and maintain services and boundary fences) Suffolk County Council Endeavour House Russell Road IPSWICH Suffolk IP1 2BX (in respect of public footpath no. E-260/017/0)
130	Rights X, Freehold Acquisition	65197 square metres of agricultural land, woodland and hedgerow (west of Little Moor Farm)	Ian Charles Rix Rookery Farm Priory Road Snape SAXMUNDHAM Suffolk IP17 1SA	NONE	Ian Charles Rix Rookery Farm Priory Road Snape SAXMUNDHAM Suffolk IP17 1SA	HSBC UK Bank PLC 1 Centenary Square BIRMINGHAM B1 1HQ (as mortgagee for Ian Charles Rix)



East Anglia TWO Offshore Windfarm DEVELOPMENT CONSENT ORDER						
BOOK OF REFERENCE - PART 1						
Land which is proposed to be subject to: (i) powers of compulsory acquisition, (ii) right to use the land, and/or (iii) rights to carry out protective works (Regulation 7(1)(a))						
District of East Suffolk						
Number on Land Plans	Extent of acquisition or use	Description of Land	Category 1			Category 2
			Owners or Reputed Owners	Lessees or Tenants	Occupiers	Qualifying persons under Regulation 7(1)(a) of the Infrastructure Planning (Applications: Prescribed Forms and Procedures) Regulations 2009
130 cont'd						<p>Suffolk County Council Endeavour House Russell Road IPSWICH Suffolk IP1 2BX (in respect of public footpath no. E-260/017/0)</p> <p>James Henry Rogers Friston Moor Farm Barn Leiston Road Knodishall SAXMUNDHAM Suffolk IP17 1TL (in respect of rights of access to construct and maintain services and boundary fences)</p> <p>UK Power Networks (Operations) Limited Newington House 237 Southwark Bridge Road LONDON SE1 6NP (in respect of overhead high voltage electricity cable)</p>
131	Rights X, Freehold Acquisition	39613 square metres of agricultural land and hedgerow (west of Little Moor Farm)	James Henry Rogers Friston Moor Farm Barn Leiston Road Knodishall SAXMUNDHAM Suffolk IP17 1TL	NONE	James Henry Rogers Friston Moor Farm Barn Leiston Road Knodishall SAXMUNDHAM Suffolk IP17 1TL	<p>Together Commercial Finance Limited Lake View Lakeside CHEADLE SK8 3GW (as mortgagee for James Henry Rogers)</p> <p>Ian Charles Rix Rookery Farm Priory Road Snape SAXMUNDHAM Suffolk IP17 1SA (in respect of rights of access to construct and maintain services and boundary fences)</p>
132	Rights X	7200 square metres of agricultural land and woodland (south of Little Moor Farm)	Martin Cotter Little Moor Farm Knodishall SAXMUNDHAM IP17 1XA	NONE	Martin Cotter Little Moor Farm Knodishall SAXMUNDHAM IP17 1XA	Barclays Bank UK PLC 1 Churchill Place LONDON E14 5HP (as mortgagee for Martin Cotter)



East Anglia TWO Offshore Windfarm DEVELOPMENT CONSENT ORDER						
BOOK OF REFERENCE - PART 1						
Land which is proposed to be subject to: (i) powers of compulsory acquisition, (ii) right to use the land, and/or (iii) rights to carry out protective works (Regulation 7(1)(a))						
District of East Suffolk						
Number on Land Plans	Extent of acquisition or use	Description of Land	Category 1			Category 2
			Owners or Reputed Owners	Lessees or Tenants	Occupiers	
Qualifying persons under Regulation 7(1)(a) of the Infrastructure Planning (Applications: Prescribed Forms and Procedures) Regulations 2009						
133	Rights X, Freehold Acquisition	369 square metres of woodland and verge (east of Little Moor Farm)	James Henry Rogers Friston Moor Farm Barn Leiston Road Knodishall SAXMUNDHAM Suffolk IP17 1TL	NONE	James Henry Rogers Friston Moor Farm Barn Leiston Road Knodishall SAXMUNDHAM Suffolk IP17 1TL	Together Commercial Finance Limited Lake View Lakeside CHEADLE SK8 3GW (as mortgagee for James Henry Rogers) Martin Cotter Little Moor Farm Knodishall SAXMUNDHAM IP17 1XA (in respect of right of way over access track and to install and maintain water pipe beneath access track) Ian Charles Rix Rookery Farm Priory Road Snape SAXMUNDHAM Suffolk IP17 1SA (in respect of rights of access to construct and maintain services and boundary fences) Suffolk County Council Endeavour House Russell Road IPSWICH Suffolk IP1 2BX (in respect of public footpaths nos. E-354/006/0 and E-354/008/0)
134	Rights X	19793 square metres of agricultural land, buildings and trees (west of Grove Road)	Simon David Newberry Fare Acre Grove Road Knodishall SAXMUNDHAM IP17 1TJ	NONE	Simon David Newberry Fare Acre Grove Road Knodishall SAXMUNDHAM IP17 1TJ	Barclays Bank UK PLC 1 Churchill Place LONDON E14 5HP (as mortgagee for Simon David Newberry and Annabel Haldane Newberry)



East Anglia TWO Offshore Windfarm DEVELOPMENT CONSENT ORDER						
BOOK OF REFERENCE - PART 1						
Land which is proposed to be subject to: (i) powers of compulsory acquisition, (ii) right to use the land, and/or (iii) rights to carry out protective works (Regulation 7(1)(a))						
District of East Suffolk						
Number on Land Plans	Extent of acquisition or use	Description of Land	Category 1			Category 2
			Owners or Reputed Owners	Lessees or Tenants	Occupiers	Qualifying persons under Regulation 7(1)(a) of the Infrastructure Planning (Applications: Prescribed Forms and Procedures) Regulations 2009
134 cont'd			Annabel Haldane Newberry Fare Acre Grove Road Knodishall SAXMUNDHAM IP17 1TJ		Annabel Haldane Newberry Fare Acre Grove Road Knodishall SAXMUNDHAM IP17 1TJ	National Grid Electricity Transmission plc Grand Buildings 1-3 Strand LONDON WC2N 5EH (in respect of rights to construct and maintain electricity lines and restrictive covenants) Essex and Suffolk Water Limited Northumbria House Abbey Road Pity Me Durham DH1 5FJ (in respect of potable water pipe) UK Power Networks (Operations) Limited Newington House 237 Southwark Bridge Road LONDON SE1 6NP (in respect of high voltage electricity cable) British Telecommunications PLC BT Centre 81 Newgate Street LONDON EC1A 7AJ (in respect of buried telecommunications) National Grid Electricity Transmission plc Grand Buildings 1-3 Strand LONDON WC2N 5EH (in respect of overhead high voltage electricity cable)
135	Rights X, Freehold Acquisition	71146 square metres of agricultural land and track (west of Grove Road)	Ian Charles Rix Rookery Farm Priory Road Snape SAXMUNDHAM Suffolk IP17 1SA	NONE	Ian Charles Rix Rookery Farm Priory Road Snape SAXMUNDHAM Suffolk IP17 1SA	HSBC UK Bank PLC 1 Centenary Square BIRMINGHAM B1 1HQ (as mortgagee for Ian Charles Rix)



East Anglia TWO Offshore Windfarm DEVELOPMENT CONSENT ORDER BOOK OF REFERENCE - PART 1 Land which is proposed to be subject to: (i) powers of compulsory acquisition, (ii) right to use the land, and/or (iii) rights to carry out protective works (Regulation 7(1)(a)) District of East Suffolk						
Number on Land Plans	Extent of acquisition or use	Description of Land	Category 1			Category 2
			Owners or Reputed Owners	Lessees or Tenants	Occupiers	Qualifying persons under Regulation 7(1)(a) of the Infrastructure Planning (Applications: Prescribed Forms and Procedures) Regulations 2009
135 cont'd						<p>James Henry Rogers Friston Moor Farm Barn Leiston Road Knodishall SAXMUNDHAM Suffolk IP17 1TL (in respect of rights of access to construct and maintain services, water pipe and boundary fences)</p> <p>Martin Cotter Little Moor Farm Knodishall SAXMUNDHAM IP17 1XA (in respect of right of way over access track and to install and maintain water pipe beneath access track)</p> <p>Suffolk County Council Endeavour House Russell Road IPSWICH Suffolk IP1 2BX (in respect of public footpaths nos. E-354/006/0 and E-354/008/0)</p> <p>British Telecommunications PLC BT Centre 81 Newgate Street LONDON EC1A 7AJ (in respect of telecommunications)</p> <p>UK Power Networks (Operations) Limited Newington House 237 Southwark Bridge Road LONDON SE1 6NP (in respect of high voltage electricity cable)</p>



East Anglia TWO Offshore Windfarm DEVELOPMENT CONSENT ORDER						
BOOK OF REFERENCE - PART 1						
Land which is proposed to be subject to: (i) powers of compulsory acquisition, (ii) right to use the land, and/or (iii) rights to carry out protective works (Regulation 7(1)(a))						
District of East Suffolk						
Number on Land Plans	Extent of acquisition or use	Description of Land	Category 1			Category 2
			Owners or Reputed Owners	Lessees or Tenants	Occupiers	
Qualifying persons under Regulation 7(1)(a) of the Infrastructure Planning (Applications: Prescribed Forms and Procedures) Regulations 2009						
135 cont'd						Essex and Suffolk Water Limited Northumbria House Abbey Road Pity Me Durham DH1 5FJ (in respect of water pipes)
136	Rights X	5767 square metres of public road and verges (Grove Road)	<p>Peter Murray Mann Manor Farm Friston Road Knodishall SAXMUNDHAM IP17 1TL (in respect of subsoil beneath half width of public highway)</p> <p>Thomas Evaristo Franklin Knodishall Hall Church Road Knodishall SAXMUNDHAM Suffolk IP17 1TW (in respect of subsoil beneath half width of public highway)</p> <p>Ian Charles Rix Rookery Farm Priory Road Snape SAXMUNDHAM Suffolk IP17 1SA (in respect of subsoil beneath half width of public highway)</p> <p>Henry Bell Franklin Knodishall Hall Church Road Knodishall SAXMUNDHAM Suffolk IP17 1TW (in respect of subsoil beneath half width of public highway)</p>	NONE	Suffolk County Council Endeavour House Russell Road IPSWICH Suffolk IP1 2BX (as highway authority)	<p>Essex and Suffolk Water Limited Northumbria House Abbey Road Pity Me Durham DH1 5FJ (in respect of potable water pipe)</p> <p>UK Power Networks (Operations) Limited Newington House 237 Southwark Bridge Road LONDON SE1 6NP (in respect of high voltage electricity cable)</p> <p>National Grid Electricity Transmission plc Grand Buildings 1-3 Strand LONDON WC2N 5EH (in respect of rights of access to construct and maintain electricity lines)</p> <p>British Telecommunications PLC BT Centre 81 Newgate Street LONDON EC1A 7AJ (in respect of telecommunications)</p>



East Anglia TWO Offshore Windfarm DEVELOPMENT CONSENT ORDER						
BOOK OF REFERENCE - PART 1						
Land which is proposed to be subject to: (i) powers of compulsory acquisition, (ii) right to use the land, and/or (iii) rights to carry out protective works (Regulation 7(1)(a))						
District of East Suffolk						
Number on Land Plans	Extent of acquisition or use	Description of Land	Category 1			Category 2
			Owners or Reputed Owners	Lessees or Tenants	Occupiers	Qualifying persons under Regulation 7(1)(a) of the Infrastructure Planning (Applications: Prescribed Forms and Procedures) Regulations 2009
136 cont'd			William Philip Hamilton Gault Knodishall Hall Church Road Knodishall SAXMUNDHAM Suffolk IP17 1TW (in respect of subsoil beneath half width of public highway) Annabel Haldane Newberry Fare Acre Grove Road Knodishall SAXMUNDHAM IP17 1TJ (in respect of subsoil beneath half width of public highway) Simon David Newberry Fare Acre Grove Road Knodishall SAXMUNDHAM IP17 1TJ (in respect of subsoil beneath half width of public highway) Ann Dallas Peartree Farm Knodishall SAXMUNDHAM Suffolk IP17 1TN (in respect of subsoil beneath half width of public highway) Natasha Murray Mann Hill Farm Iken WOODBRIDGE Suffolk IP12 2EX (in respect of subsoil beneath half width of public highway)			



East Anglia TWO Offshore Windfarm DEVELOPMENT CONSENT ORDER						
BOOK OF REFERENCE - PART 1						
Land which is proposed to be subject to: (i) powers of compulsory acquisition, (ii) right to use the land, and/or (iii) rights to carry out protective works (Regulation 7(1)(a))						
District of East Suffolk						
Number on Land Plans	Extent of acquisition or use	Description of Land	Category 1			Category 2
			Owners or Reputed Owners	Lessees or Tenants	Occupiers	Qualifying persons under Regulation 7(1)(a) of the Infrastructure Planning (Applications: Prescribed Forms and Procedures) Regulations 2009
136 cont'd			Richard William Mann Hill Farm Iken WOODBRIDGE Suffolk IP12 2EX (in respect of subsoil beneath half width of public highway) Jonathan Michael Franklin Knodishall Hall Church Road Knodishall SAXMUNDHAM Suffolk IP17 1TW (in respect of subsoil beneath half width of public highway) Unknown			
137	Rights X	4285 square metres of public road and verges (School Road)	Jonathan Michael Franklin Knodishall Hall Church Road Knodishall SAXMUNDHAM Suffolk IP17 1TW (in respect of subsoil beneath half width of public highway) Ann Dallas Peartree Farm Knodishall SAXMUNDHAM Suffolk IP17 1TN (in respect of subsoil beneath half width of public highway) Henry Bell Franklin Knodishall Hall Church Road Knodishall SAXMUNDHAM Suffolk IP17 1TW (in respect of subsoil beneath half width of public highway)	NONE	Suffolk County Council Endeavour House Russell Road IPSWICH Suffolk IP1 2BX (as highway authority)	British Telecommunications PLC BT Centre 81 Newgate Street LONDON EC1A 7AJ (in respect of buried telecommunications) UK Power Networks (Operations) Limited Newington House 237 Southwark Bridge Road LONDON SE1 6NP (in respect of overhead electricity cable) Essex and Suffolk Water Limited Northumbria House Abbey Road Pity Me Durham DH1 5FJ (in respect of potable water pipe)



East Anglia TWO Offshore Windfarm DEVELOPMENT CONSENT ORDER						
BOOK OF REFERENCE - PART 1						
Land which is proposed to be subject to: (i) powers of compulsory acquisition, (ii) right to use the land, and/or (iii) rights to carry out protective works (Regulation 7(1)(a))						
District of East Suffolk						
Number on Land Plans	Extent of acquisition or use	Description of Land	Category 1			Category 2
			Owners or Reputed Owners	Lessees or Tenants	Occupiers	Qualifying persons under Regulation 7(1)(a) of the Infrastructure Planning (Applications: Prescribed Forms and Procedures) Regulations 2009
137 cont'd			William Philip Hamilton Gault Knodishall Hall Church Road Knodishall SAXMUNDHAM Suffolk IP17 1TW (in respect of subsoil beneath half width of public highway) Thomas Evaristo Franklin Knodishall Hall Church Road Knodishall SAXMUNDHAM Suffolk IP17 1TW (in respect of subsoil beneath half width of public highway) Unknown			
138	Rights X	118021 square metres of agricultural land and hedgerows (north of School Road)	Thomas Evaristo Franklin Knodishall Hall Church Road Knodishall SAXMUNDHAM Suffolk IP17 1TW Henry Bell Franklin Knodishall Hall Church Road Knodishall SAXMUNDHAM Suffolk IP17 1TW William Philip Hamilton Gault Knodishall Hall Church Road Knodishall SAXMUNDHAM Suffolk IP17 1TW	Zoe Readhead Hill Farm House Theberton LEISTON IP16 4TD Anthony Linwood Readhead Hill Farm House Theberton LEISTON IP16 4TD	Zoe Readhead Hill Farm House Theberton LEISTON IP16 4TD Anthony Linwood Readhead Hill Farm House Theberton LEISTON IP16 4TD	Suffolk County Council Endeavour House Russell Road IPSWICH Suffolk IP1 2BX (in respect of public footpath no. E-354/016/0) Ann Dallas Peartree Farm Knodishall SAXMUNDHAM Suffolk IP17 1TN (in respect of restrictive covenants) Essex and Suffolk Water Limited Northumbria House Abbey Road Pity Me Durham DH1 5FJ (in respect of potable water pipe)



East Anglia TWO Offshore Windfarm DEVELOPMENT CONSENT ORDER						
BOOK OF REFERENCE - PART 1						
Land which is proposed to be subject to: (i) powers of compulsory acquisition, (ii) right to use the land, and/or (iii) rights to carry out protective works (Regulation 7(1)(a))						
District of East Suffolk						
Number on Land Plans	Extent of acquisition or use	Description of Land	Category 1			Category 2
			Owners or Reputed Owners	Lessees or Tenants	Occupiers	Qualifying persons under Regulation 7(1)(a) of the Infrastructure Planning (Applications: Prescribed Forms and Procedures) Regulations 2009
138 cont'd			Jonathan Michael Franklin Knodishall Hall Church Road Knodishall SAXMUNDHAM Suffolk IP17 1TW			UK Power Networks (Operations) Limited Newington House 237 Southwark Bridge Road LONDON SE1 6NP (in respect of overhead high voltage electricity cable) British Telecommunications PLC BT Centre 81 Newgate Street LONDON EC1A 7AJ (in respect of overhead telecommunications)
139	Rights X	2029 square metres of garden (south of School Road)	Ann Dallas Peartree Farm Knodishall SAXMUNDHAM Suffolk IP17 1TN	NONE	Ann Dallas Peartree Farm Knodishall SAXMUNDHAM Suffolk IP17 1TN	Jonathan Michael Franklin Knodishall Hall Church Road Knodishall SAXMUNDHAM Suffolk IP17 1TW (in respect of rights granted by deed dated 19 November 1979) Richard William Mann Hill Farm Iken WOODBIDGE Suffolk IP12 2EX (in respect of right to use and maintain ditch for the passage of surface water) Natasha Murray Mann Hill Farm Iken WOODBIDGE Suffolk IP12 2EX (in respect of right to use and maintain ditch for the passage of surface water)



East Anglia TWO Offshore Windfarm DEVELOPMENT CONSENT ORDER						
BOOK OF REFERENCE - PART 1						
Land which is proposed to be subject to: (i) powers of compulsory acquisition, (ii) right to use the land, and/or (iii) rights to carry out protective works (Regulation 7(1)(a))						
District of East Suffolk						
Number on Land Plans	Extent of acquisition or use	Description of Land	Category 1			Category 2
			Owners or Reputed Owners	Lessees or Tenants	Occupiers	Qualifying persons under Regulation 7(1)(a) of the Infrastructure Planning (Applications: Prescribed Forms and Procedures) Regulations 2009
139 cont'd						<p>Peter Murray Mann Manor Farm Friston Road Knodishall SAXMUNDHAM IP17 1TL (trading as Manor Farm, Knodishall) (in respect of right to use and maintain ditch for the passage of surface water)</p> <p>Janice Mary Franklin Knodishall Place Knodishall SAXMUNDHAM Suffolk IP17 1TP (in respect of rights granted by deed dated 19 November 1979)</p> <p>UK Power Networks (Operations) Limited Newington House 237 Southwark Bridge Road LONDON SE1 6NP (in respect of overhead electricity cable)</p>
140	Rights X	10228 square metres of agricultural land, woodland, garden and pond (south of School Road)	Ann Dallas Peartree Farm Knodishall SAXMUNDHAM Suffolk IP17 1TN	<p>I J Ward Peartree Farm Knodishall SAXMUNDHAM Suffolk IP17 1TN</p> <p>P A Ward Peartree Farm Knodishall SAXMUNDHAM Suffolk IP17 1TN</p>	<p>I J Ward Peartree Farm Knodishall SAXMUNDHAM Suffolk IP17 1TN</p> <p>P A Ward Peartree Farm Knodishall SAXMUNDHAM Suffolk IP17 1TN</p>	NONE
141	Rights X	1093 square metres of garden, drive and trees (south of School Road)	Ann Dallas Peartree Farm Knodishall SAXMUNDHAM Suffolk IP17 1TN	<p>I J Ward Peartree Farm Knodishall SAXMUNDHAM Suffolk IP17 1TN</p>	<p>I J Ward Peartree Farm Knodishall SAXMUNDHAM Suffolk IP17 1TN</p>	NONE



East Anglia TWO Offshore Windfarm DEVELOPMENT CONSENT ORDER						
BOOK OF REFERENCE - PART 1						
Land which is proposed to be subject to: (i) powers of compulsory acquisition, (ii) right to use the land, and/or (iii) rights to carry out protective works (Regulation 7(1)(a))						
District of East Suffolk						
Number on Land Plans	Extent of acquisition or use	Description of Land	Category 1			Category 2
			Owners or Reputed Owners	Lessees or Tenants	Occupiers	
Qualifying persons under Regulation 7(1)(a) of the Infrastructure Planning (Applications: Prescribed Forms and Procedures) Regulations 2009						
141 cont'd				P A Ward Peartree Farm Knodishall SAXMUNDHAM Suffolk IP17 1TN	P A Ward Peartree Farm Knodishall SAXMUNDHAM Suffolk IP17 1TN	
142	Rights X	21185 square metres of agricultural land and hedgerows (south of School Road)	Thomas Evaristo Franklin Knodishall Hall Church Road Knodishall SAXMUNDHAM Suffolk IP17 1TW William Philip Hamilton Gault Knodishall Hall Church Road Knodishall SAXMUNDHAM Suffolk IP17 1TW Henry Bell Franklin Knodishall Hall Church Road Knodishall SAXMUNDHAM Suffolk IP17 1TW Jonathan Michael Franklin Knodishall Hall Church Road Knodishall SAXMUNDHAM Suffolk IP17 1TW	Zoe Readhead Hill Farm House Theberton LEISTON IP16 4TD Anthony Linwood Readhead Hill Farm House Theberton LEISTON IP16 4TD	Zoe Readhead Hill Farm House Theberton LEISTON IP16 4TD Anthony Linwood Readhead Hill Farm House Theberton LEISTON IP16 4TD	Suffolk County Council Endeavour House Russell Road IPSWICH Suffolk IP1 2BX (in respect of public footpath no. E-354/007/A) UK Power Networks (Operations) Limited Newington House 237 Southwark Bridge Road LONDON SE1 6NP (in respect of high voltage electricity cable) British Telecommunications PLC BT Centre 81 Newgate Street LONDON EC1A 7AJ (in respect of buried telecommunications)
143	Rights X	39 square metres of public road and verge (School Road)	Suffolk County Council Endeavour House Russell Road IPSWICH Suffolk IP1 2BX	NONE	Suffolk County Council Endeavour House Russell Road IPSWICH Suffolk IP1 2BX	NONE



East Anglia TWO Offshore Windfarm DEVELOPMENT CONSENT ORDER						
BOOK OF REFERENCE - PART 1						
Land which is proposed to be subject to: (i) powers of compulsory acquisition, (ii) right to use the land, and/or (iii) rights to carry out protective works (Regulation 7(1)(a))						
District of East Suffolk						
Number on Land Plans	Extent of acquisition or use	Description of Land	Category 1			Category 2
			Owners or Reputed Owners	Lessees or Tenants	Occupiers	Qualifying persons under Regulation 7(1)(a) of the Infrastructure Planning (Applications: Prescribed Forms and Procedures) Regulations 2009
144	Rights X	170819 square metres of agricultural land, hedgerows and pond (west of Grove Road)	Richard William Mann Hill Farm Iken WOODBIDGE Suffolk IP12 2EX	Mann Potatoes Hill Farm Iken WOODBIDGE Suffolk IP12 2EX (in respect of cropping licence)	Mann Potatoes Hill Farm Iken WOODBIDGE Suffolk IP12 2EX (in respect of cropping licence)	Lloyds Bank PLC 25 Gresham Street LONDON EC2V 7HN (as mortgagee for Richard William Mann and Natasha Murray Mann)
			Natasha Murray Mann Hill Farm Iken WOODBIDGE Suffolk IP12 2EX	West Country Trees Park View Nursery (Enfield) Ltd Theobalds Park Road ENFIELD EN2 9BQ (in respect of farming business tenancy)	West Country Trees Park View Nursery (Enfield) Ltd Theobalds Park Road ENFIELD EN2 9BQ (in respect of farming business tenancy)	Suffolk County Council Endeavour House Russell Road IPSWICH Suffolk IP1 2BX (in respect of public footpath and bridleway nos. E-354/001/0 and E-354/007/A)
			Peter Murray Mann Manor Farm Friston Road Knodishall SAXMUNDHAM IP17 1TL	Paynes Turf Limited Hilltop Garden Centre Clacton Road Weeley CLACTON-ON-SEA CO16 9DN (in respect of cropping licence)	Paynes Turf Limited Hilltop Garden Centre Clacton Road Weeley CLACTON-ON-SEA CO16 9DN (in respect of cropping licence)	Ann Dallas Peartree Farm Knodishall SAXMUNDHAM Suffolk IP17 1TN (in respect of right to use and maintain ditch for the passage of surface water)
					Natasha Murray Mann Hill Farm Iken WOODBIDGE Suffolk IP12 2EX (trading as Manor Farm, Knodishall)	Essex and Suffolk Water Limited Northumbria House Abbey Road Pity Me Durham DH1 5FJ (in respect of rights of access to install and maintain water pipe)
					Richard William Mann Hill Farm Iken WOODBIDGE Suffolk IP12 2EX (trading as Manor Farm, Knodishall)	UK Power Networks (Operations) Limited Newington House 237 Southwark Bridge Road LONDON SE1 6NP (in respect of low voltage and high voltage electricity cables and ducts)



East Anglia TWO Offshore Windfarm DEVELOPMENT CONSENT ORDER						
BOOK OF REFERENCE - PART 1						
Land which is proposed to be subject to: (i) powers of compulsory acquisition, (ii) right to use the land, and/or (iii) rights to carry out protective works (Regulation 7(1)(a))						
District of East Suffolk						
Number on Land Plans	Extent of acquisition or use	Description of Land	Category 1			Category 2
			Owners or Reputed Owners	Lessees or Tenants	Occupiers	Qualifying persons under Regulation 7(1)(a) of the Infrastructure Planning (Applications: Prescribed Forms and Procedures) Regulations 2009
144 cont'd					Peter Murray Mann Manor Farm Friston Road Knodishall SAXMUNDHAM IP17 1TL (trading as Manor Farm, Knodishall)	British Telecommunications PLC BT Centre 81 Newgate Street LONDON EC1A 7AJ (in respect of telecommunications) National Grid Electricity Transmission plc Grand Buildings 1-3 Strand LONDON WC2N 5EH (in respect of high voltage electricity cables) Essex and Suffolk Water Limited Northumbria House Abbey Road Pity Me DURHAM DH1 5FJ (in respect of potable water pipe)
145	Rights X	1 square metre of woodland (south of School Road)	Natasha Murray Mann Hill Farm Iken WOODBRIDGE Suffolk IP12 2EX Richard William Mann Hill Farm Iken WOODBRIDGE Suffolk IP12 2EX Hilda Mary Chaston Davenport School Road Knodishall SAXMUNDHAM Suffolk IP17 1TR	NONE	Natasha Murray Mann Hill Farm Iken WOODBRIDGE Suffolk IP12 2EX (trading as Manor Farm, Knodishall) Richard William Mann Hill Farm Iken WOODBRIDGE Suffolk IP12 2EX (trading as Manor Farm, Knodishall) Hilda Mary Chaston Davenport School Road Knodishall SAXMUNDHAM Suffolk IP17 1TR	Peter Murray Mann Manor Farm Friston Road Knodishall SAXMUNDHAM IP17 1TL (in respect of right of way) National Grid Electricity Transmission plc Grand Buildings 1-3 Strand LONDON WC2N 5EH (in respect of right of way) Suffolk County Council Endeavour House Russell Road IPSWICH Suffolk IP1 2BX (in respect of public bridleway no. E-354/001/0)



East Anglia TWO Offshore Windfarm DEVELOPMENT CONSENT ORDER						
BOOK OF REFERENCE - PART 1						
Land which is proposed to be subject to: (i) powers of compulsory acquisition, (ii) right to use the land, and/or (iii) rights to carry out protective works (Regulation 7(1)(a))						
District of East Suffolk						
Number on Land Plans	Extent of acquisition or use	Description of Land	Category 1			Category 2
			Owners or Reputed Owners	Lessees or Tenants	Occupiers	Qualifying persons under Regulation 7(1)(a) of the Infrastructure Planning (Applications: Prescribed Forms and Procedures) Regulations 2009
145 cont'd						Essex and Suffolk Water Limited Northumbria House Abbey Road Pity Me Durham DH1 5FJ (in respect of potable water pipe) National Grid Electricity Transmission plc Grand Buildings 1-3 Strand LONDON WC2N 5EH (in respect of overhead high voltage electricity cable)
146	Rights X	349 square metres of track (south of School Road)	Hilda Mary Chaston Davenport School Road Knodishall SAXMUNDHAM Suffolk IP17 1TR Richard William Mann Hill Farm Iken WOODBIDGE Suffolk IP12 2EX Natasha Murray Mann Hill Farm Iken WOODBIDGE Suffolk IP12 2EX	NONE	Hilda Mary Chaston Davenport School Road Knodishall SAXMUNDHAM Suffolk IP17 1TR Richard William Mann Hill Farm Iken WOODBIDGE Suffolk IP12 2EX (trading as Manor Farm, Knodishall) Natasha Murray Mann Hill Farm Iken WOODBIDGE Suffolk IP12 2EX (trading as Manor Farm, Knodishall)	Suffolk County Council Endeavour House Russell Road IPSWICH Suffolk IP1 2BX (in respect of public footpath no. E-354/001/0) National Grid Electricity Transmission plc Grand Buildings 1-3 Strand LONDON WC2N 5EH (in respect of right of way) Peter Murray Mann Manor Farm Friston Road Knodishall SAXMUNDHAM IP17 1TL (in respect of right of way) UK Power Networks (Operations) Limited Newington House 237 Southwark Bridge Road LONDON SE1 6NP (in respect of high voltage electricity cable)



East Anglia TWO Offshore Windfarm DEVELOPMENT CONSENT ORDER						
BOOK OF REFERENCE - PART 1						
Land which is proposed to be subject to: (i) powers of compulsory acquisition, (ii) right to use the land, and/or (iii) rights to carry out protective works (Regulation 7(1)(a))						
District of East Suffolk						
Number on Land Plans	Extent of acquisition or use	Description of Land	Category 1			Category 2
			Owners or Reputed Owners	Lessees or Tenants	Occupiers	Qualifying persons under Regulation 7(1)(a) of the Infrastructure Planning (Applications: Prescribed Forms and Procedures) Regulations 2009
146 cont'd						National Grid Electricity Transmission plc Grand Buildings 1-3 Strand LONDON WC2N 5EH (in respect of overhead high voltage electricity cable)
147	Rights X	19 square metres of track (south of School Road)	Natasha Murray Mann Hill Farm Iken WOODBIDGE Suffolk IP12 2EX Richard William Mann Hill Farm Iken WOODBIDGE Suffolk IP12 2EX Hilda Mary Chaston Davenport School Road Knodishall SAXMUNDHAM Suffolk IP17 1TR	NONE	Natasha Murray Mann Hill Farm Iken WOODBIDGE Suffolk IP12 2EX (trading as Manor Farm, Knodishall) Richard William Mann Hill Farm Iken WOODBIDGE Suffolk IP12 2EX (trading as Manor Farm, Knodishall) Hilda Mary Chaston Davenport School Road Knodishall SAXMUNDHAM Suffolk IP17 1TR	Peter Murray Mann Manor Farm Friston Road Knodishall SAXMUNDHAM IP17 1TL (in respect of right of way) Suffolk County Council Endeavour House Russell Road IPSWICH Suffolk IP1 2BX (in respect of public footpath no. E-354/001/0)
148	Rights X	11480 square metres of public road and verges (Aldeburgh Road, A1094)	Michael John Hopkins Macfarlanes LLP 10 Norwich Street LONDON EC4A 1BD (in respect of subsoil beneath half width of public highway) Edmund Michael Wood Macfarlanes LLP 10 Norwich Street LONDON EC4A 1BD (in respect of subsoil beneath half width of public highway)	NONE	Suffolk County Council Endeavour House Russell Road IPSWICH Suffolk IP1 2BX (as highway authority)	UK Power Networks (Operations) Limited Newington House 237 Southwark Bridge Road LONDON SE1 6NP (in respect of overhead high voltage electricity cable) Vodafone Limited Vodafone House The Connection NEWBURY Berkshire RG14 2FN (in respect of buried telecommunications)



East Anglia TWO Offshore Windfarm DEVELOPMENT CONSENT ORDER						
BOOK OF REFERENCE - PART 1						
Land which is proposed to be subject to: (i) powers of compulsory acquisition, (ii) right to use the land, and/or (iii) rights to carry out protective works (Regulation 7(1)(a))						
District of East Suffolk						
Number on Land Plans	Extent of acquisition or use	Description of Land	Category 1			Category 2
			Owners or Reputed Owners	Lessees or Tenants	Occupiers	Qualifying persons under Regulation 7(1)(a) of the Infrastructure Planning (Applications: Prescribed Forms and Procedures) Regulations 2009
148 cont'd			Patricia Ann Hopkins Macfarlanes LLP 10 Norwich Street LONDON EC4A 1BD (in respect of subsoil beneath half width of public highway) Reginald Anthony Wainwright Macfarlanes LLP 10 Norwich Street LONDON EC4A 1BD (in respect of subsoil beneath half width of public highway) David Winston Langmead Ham Farm Main Road Bosham CHICHESTER West Sussex PO18 8EH (in respect of subsoil beneath half width of public highway) Blackheath Farms Limited Charter Place 23-27 Seaton Place St. Helier JERSEY JE2 3QL (in respect of subsoil beneath half width of public highway) Unknown			British Telecommunications PLC BT Centre 81 Newgate Street LONDON EC1A 7AJ (in respect of buried telecommunications) Virgin Media Limited 10-14 Bartley Wood Business Park Bartley Way HOOK Hampshire RG27 9UP (in respect of buried telecommunications) Interoute Communications Limited New Castle House Castle Boulevard NOTTINGHAM NG7 1FT (in respect of buried telecommunications)
149	Rights X	1928 square metres of public road and verges (Snape Road, B1069)	Blackheath Farms Limited Charter Place 23-27 Seaton Place St. Helier JERSEY JE2 3QL (in respect of subsoil beneath half width of public highway) Unknown	NONE	Suffolk County Council Endeavour House Russell Road IPSWICH Suffolk IP1 2BX (as highway authority)	Interoute Communications Limited New Castle House Castle Boulevard NOTTINGHAM NG7 1FT (in respect of telecommunications)



East Anglia TWO Offshore Windfarm DEVELOPMENT CONSENT ORDER						
BOOK OF REFERENCE - PART 1						
Land which is proposed to be subject to: (i) powers of compulsory acquisition, (ii) right to use the land, and/or (iii) rights to carry out protective works (Regulation 7(1)(a))						
District of East Suffolk						
Number on Land Plans	Extent of acquisition or use	Description of Land	Category 1			Category 2
			Owners or Reputed Owners	Lessees or Tenants	Occupiers	Qualifying persons under Regulation 7(1)(a) of the Infrastructure Planning (Applications: Prescribed Forms and Procedures) Regulations 2009
150	Rights X	715 square metres of public road and verges (Aldeburgh Road, B1121)	Blackheath Farms Limited Charter Place 23-27 Seaton Place St. Helier JERSEY JE2 3QL (in respect of subsoil beneath half width of public highway) Unknown	NONE	Suffolk County Council Endeavour House Russell Road IPSWICH Suffolk IP1 2BX (as highway authority)	Vodafone Limited Vodafone House The Connection NEWBURY Berkshire RG14 2FN (in respect of telecommunications) Interoute Communications Limited New Castle House Castle Boulevard NOTTINGHAM NG7 1FT (in respect of buried telecommunications)
151	Rights X	138 square metres of woodland (Aldeburgh Road, A1094)	Blackheath Farms Limited Charter Place 23-27 Seaton Place St. Helier JERSEY JE2 3QL	R W Parry Farming Limited Quoit House Church Road Marlesford WOODBRIDGE IP13 OAT (in respect of contract farming agreement) Langmead Farms Limited Ham Farm Main Road Bosham CHICHESTER West Sussex PO18 8EH (trading as Langmead Group Limited) (in respect of contract farming agreement)	R W Parry Farming Limited Quoit House Church Road Marlesford WOODBRIDGE IP13 OAT (in respect of contract farming agreement) Langmead Farms Limited Ham Farm Main Road Bosham CHICHESTER West Sussex PO18 8EH (trading as Langmead Group Limited) (in respect of contract farming agreement) Suffolk County Council Endeavour House Russell Road IPSWICH Suffolk IP1 2BX (as highway authority)	Unknown (in respect of restrictive covenants) Dale Boast 12 Peacocks Pyghtle Orford WOODBRIDGE IP12 2HX (in respect of shooting rights)



East Anglia TWO Offshore Windfarm DEVELOPMENT CONSENT ORDER						
BOOK OF REFERENCE - PART 1						
Land which is proposed to be subject to: (i) powers of compulsory acquisition, (ii) right to use the land, and/or (iii) rights to carry out protective works (Regulation 7(1)(a))						
District of East Suffolk						
Number on Land Plans	Extent of acquisition or use	Description of Land	Category 1			Category 2
			Owners or Reputed Owners	Lessees or Tenants	Occupiers	Qualifying persons under Regulation 7(1)(a) of the Infrastructure Planning (Applications: Prescribed Forms and Procedures) Regulations 2009
152	Rights X	1226 square metres of woodland (north west of Aldeburgh Road, A1094)	Blackheath Farms Limited Charter Place 23-27 Seaton Place St. Helier JERSEY JE2 3QL	Langmead Farms Limited Ham Farm Main Road Bosham CHICHESTER West Sussex PO18 8EH (trading as Langmead Group Limited) (in respect of contract farming agreement) R W Parry Farming Limited Quoit House Church Road Marlesford WOODBRIDGE IP13 OAT (in respect of contract farming agreement)	Langmead Farms Limited Ham Farm Main Road Bosham CHICHESTER West Sussex PO18 8EH (trading as Langmead Group Limited) (in respect of contract farming agreement) R W Parry Farming Limited Quoit House Church Road Marlesford WOODBRIDGE IP13 OAT (in respect of contract farming agreement)	Dale Boast 12 Peacocks Pyghtle Orford WOODBRIDGE IP12 2HX (in respect of shooting rights) Unknown (in respect of restrictive covenants) Interoute Communications Limited New Castle House Castle Boulevard NOTTINGHAM NG7 1FT (in respect of telecommunications)
153	Rights X	1812 square metres of woodland (south east of Aldeburgh Road, A1094)	Blackheath Farms Limited Charter Place 23-27 Seaton Place St. Helier JERSEY JE2 3QL	R W Parry Farming Limited Quoit House Church Road Marlesford WOODBRIDGE IP13 OAT (in respect of contract farming agreement) Langmead Farms Limited Ham Farm Main Road Bosham CHICHESTER West Sussex PO18 8EH (trading as Langmead Group Limited) (in respect of contract farming agreement)	R W Parry Farming Limited Quoit House Church Road Marlesford WOODBRIDGE IP13 OAT (in respect of contract farming agreement) Langmead Farms Limited Ham Farm Main Road Bosham CHICHESTER West Sussex PO18 8EH (trading as Langmead Group Limited) (in respect of contract farming agreement)	Unknown (in respect of restrictive covenants) Dale Boast 12 Peacocks Pyghtle Orford WOODBRIDGE IP12 2HX (in respect of shooting rights) Interoute Communications Limited New Castle House Castle Boulevard NOTTINGHAM NG7 1FT (in respect of telecommunications)



East Anglia TWO Offshore Windfarm DEVELOPMENT CONSENT ORDER						
BOOK OF REFERENCE - PART 1						
Land which is proposed to be subject to: (i) powers of compulsory acquisition, (ii) right to use the land, and/or (iii) rights to carry out protective works (Regulation 7(1)(a))						
District of East Suffolk						
Number on Land Plans	Extent of acquisition or use	Description of Land	Category 1			Category 2
			Owners or Reputed Owners	Lessees or Tenants	Occupiers	Qualifying persons under Regulation 7(1)(a) of the Infrastructure Planning (Applications: Prescribed Forms and Procedures) Regulations 2009
154	Rights X	764 square metres of woodland (Aldeburgh Road, A1094)	Blackheath Farms Limited Charter Place 23-27 Seaton Place St. Helier JERSEY JE2 3QL	Langmead Farms Limited Ham Farm Main Road Bosham CHICHESTER West Sussex PO18 8EH (trading as Langmead Group Limited) (in respect of contract farming agreement) R W Parry Farming Limited Quoit House Church Road Marlesford WOODBIDGE IP13 OAT (in respect of contract farming agreement)	Suffolk County Council Endeavour House Russell Road IPSWICH Suffolk IP1 2BX (as highway authority) Langmead Farms Limited Ham Farm Main Road Bosham CHICHESTER West Sussex PO18 8EH (trading as Langmead Group Limited) (in respect of contract farming agreement) R W Parry Farming Limited Quoit House Church Road Marlesford WOODBIDGE IP13 OAT (in respect of contract farming agreement)	Dale Boast 12 Peacocks Pyghtle Orford WOODBIDGE IP12 2HX (in respect of shooting rights) Unknown (in respect of restrictive covenants) Interoute Communications Limited New Castle House Castle Boulevard NOTTINGHAM NG7 1FT (in respect of buried telecommunications)
155	Rights X	6 square metres of verge (Aldeburgh Road, A1094)	Patricia Ann Hopkins Macfarlanes LLP 10 Norwich Street LONDON EC4A 1BD (as adjacent owner) Reginald Anthony Wainwright Macfarlanes LLP 10 Norwich Street LONDON EC4A 1BD (as adjacent owner) Edmund Michael Wood Macfarlanes LLP 10 Norwich Street LONDON EC4A 1BD (as adjacent owner)	NONE	Unknown	NONE



East Anglia TWO Offshore Windfarm DEVELOPMENT CONSENT ORDER						
BOOK OF REFERENCE - PART 1						
Land which is proposed to be subject to: (i) powers of compulsory acquisition, (ii) right to use the land, and/or (iii) rights to carry out protective works (Regulation 7(1)(a))						
District of East Suffolk						
Number on Land Plans	Extent of acquisition or use	Description of Land	Category 1			Category 2
			Owners or Reputed Owners	Lessees or Tenants	Occupiers	Qualifying persons under Regulation 7(1)(a) of the Infrastructure Planning (Applications: Prescribed Forms and Procedures) Regulations 2009
155 cont'd			Michael John Hopkins Macfarlanes LLP 10 Norwich Street LONDON EC4A 1BD (as adjacent owner) Unknown			
156	Rights X	36 square metres of verge (Aldeburgh Road, A1094)	Michael John Hopkins Macfarlanes LLP 10 Norwich Street LONDON EC4A 1BD Patricia Ann Hopkins Macfarlanes LLP 10 Norwich Street LONDON EC4A 1BD Edmund Michael Wood Macfarlanes LLP 10 Norwich Street LONDON EC4A 1BD Reginald Anthony Wainwright Macfarlanes LLP 10 Norwich Street LONDON EC4A 1BD	NONE	Suffolk County Council Endeavour House Russell Road IPSWICH Suffolk IP1 2BX (as highway authority)	British Telecommunications PLC BT Centre 81 Newgate Street LONDON EC1A 7AJ (in respect of buried telecommunications)
157	Rights X	20 square metres of verge (Aldeburgh Road, A1094)	David Winston Langmead Ham Farm Main Road Bosham CHICHESTER West Sussex PO18 8EH	NONE	Suffolk County Council Endeavour House Russell Road IPSWICH Suffolk IP1 2BX (as highway authority)	Barclays Bank UK PLC 1 Churchill Place LONDON E14 5HP (as mortgagee for David Winston Langmead) Lucinda Jane Fullerton Heald 12 Farmer Street LONDON W8 7SN (in respect for right of way)



East Anglia TWO Offshore Windfarm DEVELOPMENT CONSENT ORDER						
BOOK OF REFERENCE - PART 1						
Land which is proposed to be subject to: (i) powers of compulsory acquisition, (ii) right to use the land, and/or (iii) rights to carry out protective works (Regulation 7(1)(a))						
District of East Suffolk						
Number on Land Plans	Extent of acquisition or use	Description of Land	Category 1			Category 2
			Owners or Reputed Owners	Lessees or Tenants	Occupiers	Qualifying persons under Regulation 7(1)(a) of the Infrastructure Planning (Applications: Prescribed Forms and Procedures) Regulations 2009
157 cont'd						<p>Michael Guy Hilliard Heald 12 Farmer Street LONDON W8 7SN (in respect of right of way)</p> <p>Theresa Tollemache Decoy Farm Blackheath Estate Friston SAXMUNDHAM IP17 1NX (in respect of right of way)</p> <p>Suffolk County Council Endeavour House Russell Road IPSWICH Suffolk IP1 2BX (in respect of restricted byway no. E-260/003/A)</p>
158	Rights X	318 square metres of verge (Aldeburgh Road, A1094)	<p>Blackheath Farms Limited Charter Place 23-27 Seaton Place St. Helier JERSEY JE2 3QL</p>	<p>R W Parry Farming Limited Quoit House Church Road Marlesford WOODBRIDGE IP13 0AT (in respect of contract farming agreement)</p> <p>Langmead Farms Limited Ham Farm Main Road Bosham CHICHESTER West Sussex PO18 8EH (trading as Langmead Group Limited) (in respect of contract farming agreement)</p>	<p>R W Parry Farming Limited Quoit House Church Road Marlesford WOODBRIDGE IP13 0AT (in respect of contract farming agreement)</p> <p>Langmead Farms Limited Ham Farm Main Road Bosham CHICHESTER West Sussex PO18 8EH (trading as Langmead Group Limited) (in respect of contract farming agreement)</p> <p>Suffolk County Council Endeavour House Russell Road IPSWICH Suffolk IP1 2BX (as highway authority)</p>	<p>Dale Boast 12 Peacocks Pyghtle Orford WOODBRIDGE IP12 2HX (in respect of shooting rights)</p> <p>Michael Guy Hilliard Heald 12 Farmer Street LONDON W8 7SN (in respect of right to pass services through conducting media)</p> <p>Lucinda Jane Fullerton Heald 12 Farmer Street LONDON W8 7SN (in respect of right to pass services through conducting media)</p>



East Anglia TWO Offshore Windfarm DEVELOPMENT CONSENT ORDER						
BOOK OF REFERENCE - PART 1						
Land which is proposed to be subject to: (i) powers of compulsory acquisition, (ii) right to use the land, and/or (iii) rights to carry out protective works (Regulation 7(1)(a))						
District of East Suffolk						
Number on Land Plans	Extent of acquisition or use	Description of Land	Category 1			Category 2
			Owners or Reputed Owners	Lessees or Tenants	Occupiers	
Qualifying persons under Regulation 7(1)(a) of the Infrastructure Planning (Applications: Prescribed Forms and Procedures) Regulations 2009						
158 cont'd						Vodafone Limited Vodafone House The Connection NEWBURY Berkshire RG14 2FN (in respect of buried telecommunications)
159	Rights X	3359 square metres of public road and verges (Farnham Road, A1094)	James Blyth Sink Farm Church Road Little Glemham WOODBIDGE IP13 0BJ (in respect of subsoil beneath half width of public highway) Pauline Blyth Sink Farm Church Road Little Glemham WOODBIDGE IP13 0BJ (in respect of subsoil beneath half width of public highway) Bryan David Salmon Yew Tree Cottage Friday Street Farnham SAXMUNDHAM IP17 1JX (in respect of subsoil beneath half width of public highway) Diana Elizabeth O'Connor 51 Friday Street Farnham SAXMUNDHAM IP17 1JX (in respect of subsoil beneath half width of public highway) Unknown	NONE	Suffolk County Council Endeavour House Russell Road IPSWICH Suffolk IP1 2BX (as highway authority)	British Telecommunications PLC BT Centre 81 Newgate Street LONDON EC1A 7AJ (in respect of overhead telecommunications) UK Power Networks (Operations) Limited Newington House 237 Southwark Bridge Road LONDON SE1 6NP (in respect of electricity cable)
160	Rights X	143 square metres of hedgerow (north of Farnham Road, A1094)	Unknown	NONE	Unknown	NONE



East Anglia TWO Offshore Windfarm DEVELOPMENT CONSENT ORDER						
BOOK OF REFERENCE - PART 1						
Land which is proposed to be subject to: (i) powers of compulsory acquisition, (ii) right to use the land, and/or (iii) rights to carry out protective works (Regulation 7(1)(a))						
District of East Suffolk						
Number on Land Plans	Extent of acquisition or use	Description of Land	Category 1			Category 2
			Owners or Reputed Owners	Lessees or Tenants	Occupiers	Qualifying persons under Regulation 7(1)(a) of the Infrastructure Planning (Applications: Prescribed Forms and Procedures) Regulations 2009
161	Rights X	53 square metres of hedgerow (south of Farnham Road, A1094)	Unknown	NONE	Unknown	British Telecommunications PLC BT Centre 81 Newgate Street LONDON EC1A 7AJ (in respect of buried telecommunications)
162	Rights X	50 square metres of hedgerow (south of Farnham Road, A1094)	Diana Elizabeth O'Connor 51 Friday Street Farnham SAXMUNDHAM IP17 1JX	NONE	Diana Elizabeth O'Connor 51 Friday Street Farnham SAXMUNDHAM IP17 1JX	NONE
163	Rights X	97 square metres of hedgerow (53, Friday Street)	Pauline Blyth Sink Farm Church Road Little Glemham WOODBRIDGE IP13 0BJ James Blyth Sink Farm Church Road Little Glemham WOODBRIDGE IP13 0BJ	NONE	Suffolk County Council Endeavour House Russell Road IPSWICH Suffolk IP1 2BX (as highway authority)	British Telecommunications PLC BT Centre 81 Newgate Street LONDON EC1A 7AJ (in respect of overhead communications)
164	Rights X	79 square metres of hedgerow (Yew Tree Cottage)	Bryan David Salmon Yew Tree Cottage Friday Street Farnham SAXMUNDHAM IP17 1JX	NONE	Bryan David Salmon Yew Tree Cottage Friday Street Farnham SAXMUNDHAM IP17 1JX	National Westminster Bank PLC 250 Bishopsgate LONDON EC2M 4AA (as mortgagee for Bryan David Salmon) Unknown (in respect of restrictive covenants) Unknown (in respect of rights and easements)
165	Rights X	261 square metres of grassland and track (north of Farnham Road, A1094)	Unknown	NONE	Unknown	British Telecommunications PLC BT Centre 81 Newgate Street LONDON EC1A 7AJ (in respect of overhead telecommunications)



East Anglia TWO Offshore Windfarm DEVELOPMENT CONSENT ORDER						
BOOK OF REFERENCE - PART 1						
Land which is proposed to be subject to: (i) powers of compulsory acquisition, (ii) right to use the land, and/or (iii) rights to carry out protective works (Regulation 7(1)(a))						
District of East Suffolk						
Number on Land Plans	Extent of acquisition or use	Description of Land	Category 1			Category 2
			Owners or Reputed Owners	Lessees or Tenants	Occupiers	Qualifying persons under Regulation 7(1)(a) of the Infrastructure Planning (Applications: Prescribed Forms and Procedures) Regulations 2009
166	Rights X	9 square metres of track (south of Farnham Road, A1094)	Unknown	NONE	Unknown	NONE
167	Rights X	133 square metres of hedgerow (south of Farnham Road, A1094)	Unknown	NONE	Unknown	NONE
168	Rights X	3438 square metres of public road, lay-by, and verge (Main Road, A12)	Unknown	NONE	Suffolk County Council Endeavour House Russell Road IPSWICH Suffolk IP1 2BX (as highway authority)	UK Power Networks (Operations) Limited Newington House 237 Southwark Bridge Road LONDON SE1 6NP (in respect of low voltage electricity cable)
169	Rights X	419 square metres of public road, footway and verge (Main Road, A12)	Unknown	NONE	Suffolk County Council Endeavour House Russell Road IPSWICH Suffolk IP1 2BX (as highway authority)	British Telecommunications PLC BT Centre 81 Newgate Street LONDON EC1A 7AJ (in respect of telecommunications)
170	Rights X	1497 square metres of public road, footway and verge (Main Road, A12)	Unknown	NONE	Suffolk County Council Endeavour House Russell Road IPSWICH Suffolk IP1 2BX (as highway authority)	Timothy Peter Singleton FAO David Ward c/o Fenn Wright 1 Tollgate East Stanway Colchester CO3 8RQ (in respect of restrictive covenants) Graham David Page FAO David Ward c/o Fenn Wright 1 Tollgate East Stanway Colchester CO3 8RQ (in respect of restrictive covenants) Anthony Beverley Totton FAO David Ward c/o Fenn Wright 1 Tollgate East Stanway Colchester CO3 8RQ (in respect of restrictive covenants)



East Anglia TWO Offshore Windfarm DEVELOPMENT CONSENT ORDER						
BOOK OF REFERENCE - PART 1						
Land which is proposed to be subject to: (i) powers of compulsory acquisition, (ii) right to use the land, and/or (iii) rights to carry out protective works (Regulation 7(1)(a))						
District of East Suffolk						
Number on Land Plans	Extent of acquisition or use	Description of Land	Category 1			Category 2
			Owners or Reputed Owners	Lessees or Tenants	Occupiers	Qualifying persons under Regulation 7(1)(a) of the Infrastructure Planning (Applications: Prescribed Forms and Procedures) Regulations 2009
170 cont'd						British Telecommunications PLC BT Centre 81 Newgate Street LONDON EC1A 7AJ (in respect of buried telecommunications)
171	Rights X	1254 square metres of public road and verges (Main Road, A12)	Unknown	NONE	Suffolk County Council Endeavour House Russell Road IPSWICH Suffolk IP1 2BX (as highway authority)	NONE
172	Rights X	7520 square metres of public road and verges (Main Road, A12)	Unknown	NONE	Suffolk County Council Endeavour House Russell Road IPSWICH Suffolk IP1 2BX (as highway authority)	NONE
173	Rights X	2264 square metres of public road, footway and verges (Main Road, A12)	Unknown	NONE	Suffolk County Council Endeavour House Russell Road IPSWICH Suffolk IP1 2BX (as highway authority)	NONE
174	Rights X	8825 square metres of public road and verges (Main Road, A12)	Anthony Beverley Totton FAO David Ward c/o Fenn Wright 1 Tollgate East Stanway Colchester CO3 8RQ (in respect of subsoil beneath half width of public highway)	NONE	Suffolk County Council Endeavour House Russell Road IPSWICH Suffolk IP1 2BX (as highway authority)	UK Power Networks (Operations) Limited Newington House 237 Southwark Bridge Road LONDON SE1 6NP (in respect of low voltage and high voltage electricity cables and ducts)



East Anglia TWO Offshore Windfarm DEVELOPMENT CONSENT ORDER						
BOOK OF REFERENCE - PART 1						
Land which is proposed to be subject to: (i) powers of compulsory acquisition, (ii) right to use the land, and/or (iii) rights to carry out protective works (Regulation 7(1)(a))						
District of East Suffolk						
Number on Land Plans	Extent of acquisition or use	Description of Land	Category 1			Category 2
			Owners or Reputed Owners	Lessees or Tenants	Occupiers	
						Qualifying persons under Regulation 7(1)(a) of the Infrastructure Planning (Applications: Prescribed Forms and Procedures) Regulations 2009
174 cont'd			Timothy Peter Singleton FAO David Ward c/o Fenn Wright 1 Tollgate East Stanway Colchester CO3 8RQ (in respect of subsoil beneath half width of public highway) Graham David Page FAO David Ward c/o Fenn Wright 1 Tollgate East Stanway Colchester CO3 8RQ (in respect of subsoil beneath half width of public highway) Unknown			British Telecommunications PLC BT Centre 81 Newgate Street LONDON EC1A 7AJ (in respect of buried telecommunications)
175	Rights X	357 square metres of public road and verge (Main Road, A12)	Unknown	NONE	Suffolk County Council Endeavour House Russell Road IPSWICH Suffolk IP1 2BX (as highway authority)	British Telecommunications PLC BT Centre 81 Newgate Street LONDON EC1A 7AJ (in respect of buried telecommunications)
176	Rights X	1065 square metres of public road, footway and verges (Main Road, A12)	Unknown	NONE	Suffolk County Council Endeavour House Russell Road IPSWICH Suffolk IP1 2BX (as highway authority)	NONE
177	Rights X	928 square metres of public road and verge (Main Road, A12)	Mark Shuldhamschreiber Marlesford Hall Marlesford WOODBRIDGE Suffolk IP13 0AU (in respect of subsoil beneath half width of public highway)	NONE	Suffolk County Council Endeavour House Russell Road IPSWICH Suffolk IP1 2BX (as highway authority)	British Telecommunications PLC BT Centre 81 Newgate Street LONDON EC1A 7AJ (in respect of telecommunications)



East Anglia TWO Offshore Windfarm DEVELOPMENT CONSENT ORDER						
BOOK OF REFERENCE - PART 1						
Land which is proposed to be subject to: (i) powers of compulsory acquisition, (ii) right to use the land, and/or (iii) rights to carry out protective works (Regulation 7(1)(a))						
District of East Suffolk						
Number on Land Plans	Extent of acquisition or use	Description of Land	Category 1			Category 2
			Owners or Reputed Owners	Lessees or Tenants	Occupiers	Qualifying persons under Regulation 7(1)(a) of the Infrastructure Planning (Applications: Prescribed Forms and Procedures) Regulations 2009
177 cont'd			Colchester Tractors Limited Ernest Doe & Sons Ltd Ulting MALDON CM9 6QH (in respect of subsoil beneath half width of public highway) Julian Kenny Bridge House Main Road Marlesford WOODBRIDGE IP13 0AG (in respect of subsoil beneath half width of public highway) Shelley Louise Jones Bridge House Main Road Marlesford WOODBRIDGE IP13 0AG (in respect of subsoil beneath half width of public highway) John Michael Ball The Mill Main Road Marlesford WOODBRIDGE IP13 0AG (in respect of subsoil beneath half width of public highway) Lesley Marilyn Ball The Mill Main Road Marlesford WOODBRIDGE IP13 0AG (in respect of subsoil beneath half width of public highway) Unknown			Essex and Suffolk Water Limited Northumbria House Abbey Road Pity Me Durham DH1 5FJ (in respect of water main) UK Power Networks (Operations) Limited Newington House 237 Southwark Bridge Road LONDON SE1 6NP (in respect of low voltage electricity cable)



East Anglia TWO Offshore Windfarm DEVELOPMENT CONSENT ORDER						
BOOK OF REFERENCE - PART 1						
Land which is proposed to be subject to: (i) powers of compulsory acquisition, (ii) right to use the land, and/or (iii) rights to carry out protective works (Regulation 7(1)(a))						
District of East Suffolk						
Number on Land Plans	Extent of acquisition or use	Description of Land	Category 1			Category 2
			Owners or Reputed Owners	Lessees or Tenants	Occupiers	
Qualifying persons under Regulation 7(1)(a) of the Infrastructure Planning (Applications: Prescribed Forms and Procedures) Regulations 2009						
178	Rights X	65 square metres of public road, footway and verge (Main Road, A12)	Unknown	NONE	Suffolk County Council Endeavour House Russell Road IPSWICH Suffolk IP1 2BX (as highway authority)	UK Power Networks (Operations) Limited Newington House 237 Southwark Bridge Road LONDON SE1 6NP (in respect of low voltage electricity cable)
179	Rights X	83 square metres of public road (Main Road, A12)	Unknown	NONE	Suffolk County Council Endeavour House Russell Road IPSWICH Suffolk IP1 2BX (as highway authority)	Mark ShuldhamSchreiber Marlesford Hall Marlesford WOODBIDGE Suffolk IP13 0AU (in respect of restrictive covenants)
180	Rights X	426 square metres of public road, footway and verge (Main Road, A12)	Unknown	NONE	Suffolk County Council Endeavour House Russell Road IPSWICH Suffolk IP1 2BX (as highway authority)	British Telecommunications PLC BT Centre 81 Newgate Street LONDON EC1A 7AJ (in respect of buried telecommunications) UK Power Networks (Operations) Limited Newington House 237 Southwark Bridge Road LONDON SE1 6NP (in respect of electricity cables)
181	Rights X	203 square metres of River, bed and banks thereof (north of Main Rd, A12)	Mark ShuldhamSchreiber Marlesford Hall Marlesford WOODBIDGE Suffolk IP13 0AU (as adjacent owner) (in respect of half width of river) BW Sipp Trustees Limited St James House St. James Square Cheltenham Gloucestershire GL50 3PR (as adjacent owner) (in respect of half width of river)	NONE	Unknown	British Telecommunications PLC BT Centre 81 Newgate Street LONDON EC1A 7AJ (in respect of telecommunications)



East Anglia TWO Offshore Windfarm DEVELOPMENT CONSENT ORDER						
BOOK OF REFERENCE - PART 1						
Land which is proposed to be subject to: (i) powers of compulsory acquisition, (ii) right to use the land, and/or (iii) rights to carry out protective works (Regulation 7(1)(a))						
District of East Suffolk						
Number on Land Plans	Extent of acquisition or use	Description of Land	Category 1			Category 2
			Owners or Reputed Owners	Lessees or Tenants	Occupiers	Qualifying persons under Regulation 7(1)(a) of the Infrastructure Planning (Applications: Prescribed Forms and Procedures) Regulations 2009
181 cont'd			Neil Edward Kenyon Lime Cottage Marlesford WOODBIDGE IP13 0AE (as adjacent owner) (in respect of half width of river) Unknown			
182	Rights X	12495 square metres of agricultural land and pond (north of Main Rd, A13)	Neil Edward Kenyon Lime Cottage Marlesford WOODBIDGE IP13 0AE BW Sipp Trustees Limited St James House St. James Square Cheltenham Gloucestershire GL50 3PR	NONE	Neil Edward Kenyon Lime Cottage Marlesford WOODBIDGE IP13 0AE BW Sipp Trustees Limited St James House St. James Square Cheltenham Gloucestershire GL50 3PR	Samira Lucy Davies Lime Tree Farm Marlesford WOODBIDGE IP13 0AE (in respect of right of water supply through water pipe, restriction and restrictive covenants) Kay Carol Barham The Hedges Marlesford WOODBIDGE IP13 0AE (in respect of right to use and maintain water pipe for water supply) Elizabeth Alexandra Rose Newman The Hedges Marlesford WOODBIDGE IP13 0AE (in respect of right to use and maintain water pipe for water supply) Christopher John Warner The Hedges Marlesford WOODBIDGE IP13 0AE (in respect of right to use and maintain water pipe for water supply) Lisa Louise Kenyon Lime Cottage Marlesford WOODBIDGE IP13 0AE (in respect of right of water supply through water pipe)



East Anglia TWO Offshore Windfarm DEVELOPMENT CONSENT ORDER BOOK OF REFERENCE - PART 1 Land which is proposed to be subject to: (i) powers of compulsory acquisition, (ii) right to use the land, and/or (iii) rights to carry out protective works (Regulation 7(1)(a)) District of East Suffolk						
Number on Land Plans	Extent of acquisition or use	Description of Land	Category 1			Category 2
			Owners or Reputed Owners	Lessees or Tenants	Occupiers	Qualifying persons under Regulation 7(1)(a) of the Infrastructure Planning (Applications: Prescribed Forms and Procedures) Regulations 2009
182 cont'd						Unknown (in respect of rights, easements and drainage) British Telecommunications PLC BT Centre 81 Newgate Street LONDON EC1A 7AJ (in respect of telecommunications) UK Power Networks (Operations) Limited Newington House 237 Southwark Bridge Road LONDON SE1 6NP (in respect of electricity cables)



<p style="text-align: center;">East Anglia TWO Offshore Windfarm DEVELOPMENT CONSENT ORDER BOOK OF REFERENCE - PART 2 District of East Suffolk</p>		
Number on Land Plans	Description of Land	Potential claims under S10 Compulsory Purchase Act 1965, Part 1 Land Compensation Act 1973 or 152 (3) of the Planning Act 2008
2	57661 square metres of foreshore and shrubland (Thorpeness Beach)	Suffolk County Council Endeavour House Russell Road IPSWICH Suffolk IP1 2BX (in respect of public footpaths nos. E-106/031/0 and E-106/033/0)
4	26644 square metres of agricultural land and hedgerow (north of North End Avenue)	Suffolk County Council Endeavour House Russell Road IPSWICH Suffolk IP1 2BX (in respect of public right of way no. E-106 031/0#1)
7	139809 square metres of arable land, buildings and hedgerows (north of Thorpe Road, B1353)	Suffolk County Council Endeavour House Russell Road IPSWICH Suffolk IP1 2BX (in respect of public right of way no. E-106/020/0)
12	1008 square metres of track (south of Sizewell Hall Road)	Christopher Kemp Orme The Beeches Littlethorpe RIPON North Yorkshire HG4 3LW (in respect of right of way)



East Anglia TWO Offshore Windfarm DEVELOPMENT CONSENT ORDER		
BOOK OF REFERENCE - PART 2		
District of East Suffolk		
Number on Land Plans	Description of Land	Potential claims under S10 Compulsory Purchase Act 1965, Part 1 Land Compensation Act 1973 or 152 (3) of the Planning Act 2008
12 cont'd		<p>Elspeth Primrose Gimson Ness House Sizewell LEISTON Suffolk IP16 4UB (in respect of right of way)</p> <p>Wendy Louise Orme The Beeches Littlethorpe RIPON North Yorkshire HG4 3LW (in respect of right of way)</p>
14	166 square metres of track (Sizewell Hall Road)	<p>Christopher Kemp Orme The Beeches Littlethorpe RIPON North Yorkshire HG4 3LW (in respect of right of way)</p> <p>Wendy Louise Orme The Beeches Littlethorpe RIPON North Yorkshire HG4 3LW (in respect of right of way)</p>



East Anglia TWO Offshore Windfarm DEVELOPMENT CONSENT ORDER		
BOOK OF REFERENCE - PART 2		
District of East Suffolk		
Number on Land Plans	Description of Land	Potential claims under S10 Compulsory Purchase Act 1965, Part 1 Land Compensation Act 1973 or 152 (3) of the Planning Act 2008
14 cont'd		<p>Elspeth Primrose Gimson Ness House Sizewell LEISTON Suffolk IP16 4UB (in respect of right of way)</p> <p>Suffolk County Council Endeavour House Russell Road IPSWICH Suffolk IP1 2BX (in respect of public rights of way no. E-106/025/0)</p>
15	49672 square metres of agricultural land, track and hedgerows (west of Sizewell Hall Road)	<p>Suffolk County Council Endeavour House Russell Road IPSWICH Suffolk IP1 2BX (in respect of public right of way no. E-363/026/0)</p>
16	153548 square metres of agricultural land and hedgerow (south of Sizewell Gap)	<p>Greater Gabbard Offshore Winds Limited No.1 Forbury Place 43 Forbury Road READING Berkshire RG1 3JH (in respect of rights granted by deed of easement dated 03/07/2008)</p> <p>Unknown (in respect of rights reserved by assent dated 14/08/1981)</p>



East Anglia TWO Offshore Windfarm DEVELOPMENT CONSENT ORDER		
BOOK OF REFERENCE - PART 2		
District of East Suffolk		
Number on Land Plans	Description of Land	Potential claims under S10 Compulsory Purchase Act 1965, Part 1 Land Compensation Act 1973 or 152 (3) of the Planning Act 2008
16 cont'd		<p>Sandra Elizabeth Rolph Caroline Cottage Sizewell LEISTON Suffolk IP16 4TY (in respect of rights of access and rights relating to water supply and drainage)</p> <p>Galloper Wind Farm Limited Windmill Hill Business Park Whitehill Way SWINDON Wiltshire SN5 6PB (in respect of rights granted by transfer and deed dated 26/02/2016)</p> <p>National Grid Electricity Transmission plc Grand Buildings 1-3 Strand LONDON WC2N 5EH (in respect of rights of access to construct and maintain electricity cables)</p> <p>Michael Maurice Rolph Caroline Cottage Sizewell LEISTON Suffolk IP16 4TY (in respect of rights of access and rights relating to water supply and drainage)</p>



East Anglia TWO Offshore Windfarm DEVELOPMENT CONSENT ORDER BOOK OF REFERENCE - PART 2 District of East Suffolk		
Number on Land Plans	Description of Land	Potential claims under S10 Compulsory Purchase Act 1965, Part 1 Land Compensation Act 1973 or 152 (3) of the Planning Act 2008
17	1463 square metres of verge (Sizewell Gap)	National Grid Electricity Transmission plc Grand Buildings 1-3 Strand LONDON WC2N 5EH (in respect of rights to construct and maintain electricity lines and restrictive covenants)
18	177 square metres of verge (Sizewell Gap)	National Grid Electricity Transmission plc Grand Buildings 1-3 Strand LONDON WC2N 5EH (in respect of rights to construct and maintain electricity lines and restrictive covenants)
19	4358 square metres of public road and verge (Sizewell Gap)	National Grid Electricity Transmission plc Grand Buildings 1-3 Strand LONDON WC2N 5EH (in respect of rights to construct and maintain electricity lines and restrictive covenants)
22	8099 square metres of shrubland (south of Sizewell Gap)	National Grid Electricity Transmission plc Grand Buildings 1-3 Strand LONDON WC2N 5EH (in respect of rights to construct and maintain electricity lines and restrictive covenants)
23	17682 square metres of shrubland (south of Sizewell Gap)	National Grid Electricity Transmission plc Grand Buildings 1-3 Strand LONDON WC2N 5EH (in respect of rights to construct and maintain electricity lines and restrictive covenants)



East Anglia TWO Offshore Windfarm DEVELOPMENT CONSENT ORDER		
BOOK OF REFERENCE - PART 2		
District of East Suffolk		
Number on Land Plans	Description of Land	Potential claims under S10 Compulsory Purchase Act 1965, Part 1 Land Compensation Act 1973 or 152 (3) of the Planning Act 2008
24	25337 square metres of agricultural land and shrubland (south of Sizewell Gap)	National Grid Electricity Transmission plc Grand Buildings 1-3 Strand LONDON WC2N 5EH (in respect of rights to construct and maintain electricity lines and restrictive covenants) Suffolk County Council Endeavour House Russell Road IPSWICH Suffolk IP1 2BX (in respect of public right of way nos. E-106/026/0 and E-106/024/0)
25	174062 square metres of agricultural land, track and pylons (south of Sizewell Gap)	Network Rail Infrastructure Limited 1 Eversholt Street LONDON NW1 2DN (in respect of restrictive covenants) National Grid Electricity Transmission plc Grand Buildings 1-3 Strand LONDON WC2N 5EH (in respect of rights to construct and maintain electricity lines and restrictive covenants) Suffolk County Council Endeavour House Russell Road IPSWICH Suffolk IP1 2BX (in respect of public right of way nos. E-106/023/0 and E-106/024/0 and E-106/029/0 and E-363/022/0#1)



<p style="text-align: center;">East Anglia TWO Offshore Windfarm DEVELOPMENT CONSENT ORDER BOOK OF REFERENCE - PART 2 District of East Suffolk</p>		
Number on Land Plans	Description of Land	Potential claims under S10 Compulsory Purchase Act 1965, Part 1 Land Compensation Act 1973 or 152 (3) of the Planning Act 2008
26	28325 square metres of agricultural land (south of Sizewell Gap)	<p>Suffolk County Council Endeavour House Russell Road IPSWICH Suffolk IP1 2BX (in respect of public footpaths nos. E-106/012/0 and E-106/014/0)</p> <p>National Grid Electricity Transmission plc Grand Buildings 1-3 Strand LONDON WC2N 5EH (in respect of rights to construct and maintain electricity lines and restrictive covenants)</p> <p>Network Rail Infrastructure Limited 1 Eversholt Street LONDON NW1 2DN (in respect of restrictive covenants)</p>
27	3497 square metres of track (south of Grimsey's Lane)	<p>Network Rail Infrastructure Limited 1 Eversholt Street LONDON NW1 2DN (in respect of restrictive covenants)</p> <p>Suffolk County Council Endeavour House Russell Road IPSWICH Suffolk IP1 2BX (in respect of public right of way nos. E-363/022/0#1 and E-363/023/0)</p>



East Anglia TWO Offshore Windfarm DEVELOPMENT CONSENT ORDER BOOK OF REFERENCE - PART 2 District of East Suffolk		
Number on Land Plans	Description of Land	Potential claims under S10 Compulsory Purchase Act 1965, Part 1 Land Compensation Act 1973 or 152 (3) of the Planning Act 2008
28	217 square metres of track and verge (south of Grimsey's Lane)	Network Rail Infrastructure Limited 1 Eversholt Street LONDON NW1 2DN (in respect of restrictive covenants)
29	238 square metres of track (south of Grimsey's Lane)	National Grid Electricity Transmission plc Grand Buildings 1-3 Strand LONDON WC2N 5EH (in respect of easement) Network Rail Infrastructure Limited 1 Eversholt Street LONDON NW1 2DN (in respect of restrictive covenants) Suffolk County Council Endeavour House Russell Road IPSWICH Suffolk IP1 2BX (in respect of public right of way no. E-363/022/0#1)
30	10885 square metres of agricultural land and track (south of Grimsey's Lane)	Network Rail Infrastructure Limited 1 Eversholt Street LONDON NW1 2DN (in respect of restrictive covenants)



East Anglia TWO Offshore Windfarm DEVELOPMENT CONSENT ORDER		
BOOK OF REFERENCE - PART 2		
District of East Suffolk		
Number on Land Plans	Description of Land	Potential claims under S10 Compulsory Purchase Act 1965, Part 1 Land Compensation Act 1973 or 152 (3) of the Planning Act 2008
30 cont'd		<p>National Grid Electricity Transmission plc Grand Buildings 1-3 Strand LONDON WC2N 5EH (in respect of easement)</p> <p>Suffolk County Council Endeavour House Russell Road IPSWICH Suffolk IP1 2BX (in respect of public right of way nos. E-363/024/0 and E-363/023/0 and E-363/022/0#1)</p>
31	3947 square metres of agricultural land (south of Sizewell Gap)	<p>National Grid Electricity Transmission plc Grand Buildings 1-3 Strand LONDON WC2N 5EH (in respect of easement)</p> <p>Essex and Suffolk Water Limited Northumbria House Abbey Road Pity Me DURHAM DH1 5FJ (in respect of rights to construct, maintain and use water pipes)</p>



East Anglia TWO Offshore Windfarm DEVELOPMENT CONSENT ORDER BOOK OF REFERENCE - PART 2 District of East Suffolk		
Number on Land Plans	Description of Land	Potential claims under S10 Compulsory Purchase Act 1965, Part 1 Land Compensation Act 1973 or 152 (3) of the Planning Act 2008
31 cont'd		Suffolk County Council Endeavour House Russell Road IPSWICH Suffolk IP1 2BX (in respect of public right of way no E-363/27/0)
33	2728 square metres of public road and verge (Sizewell Gap)	National Grid Electricity Transmission plc Grand Buildings 1-3 Strand LONDON WC2N 5EH (in respect of rights to construct and maintain electricity lines and restrictive covenants)
34	12 square metres of verge (south of Grimsey's Lane)	Suffolk County Council Endeavour House Russell Road IPSWICH Suffolk IP1 2BX (in respect of public right of way no. E-363/022/0#1)
35	86 square metres of track (south of Grimsey's Lane)	National Grid Electricity Transmission plc Grand Buildings 1-3 Strand LONDON WC2N 5EH (in respect of easement)



East Anglia TWO Offshore Windfarm DEVELOPMENT CONSENT ORDER BOOK OF REFERENCE - PART 2 District of East Suffolk		
Number on Land Plans	Description of Land	Potential claims under S10 Compulsory Purchase Act 1965, Part 1 Land Compensation Act 1973 or 152 (3) of the Planning Act 2008
35 cont'd		Suffolk County Council Endeavour House Russell Road IPSWICH Suffolk IP1 2BX (in respect of public right of way no. E-363/024/0#1)
36	212 square metres of track (south of Grimsey's Lane)	Suffolk County Council Endeavour House Russell Road IPSWICH Suffolk IP1 2BX (in respect of public right of way no. E-363/022/0#1)
37	235 square metres of track (south of Grimsey's Lane)	Angela Daniell 16 Wrexham Road LONDON E3 2TJ (in respect of right of way) Michael Stubbs 16 Wrexham Road LONDON E3 2TJ (in respect of right of way) Suffolk County Council Endeavour House Russell Road IPSWICH Suffolk IP1 2BX (in respect of public right of way nos. E-363/022/0#1 and E-363/027/0 and E-363/028/0)



East Anglia TWO Offshore Windfarm DEVELOPMENT CONSENT ORDER
BOOK OF REFERENCE - PART 2
District of East Suffolk

Number on Land Plans	Description of Land	Potential claims under S10 Compulsory Purchase Act 1965, Part 1 Land Compensation Act 1973 or 152 (3) of the Planning Act 2008
38	2776 square metres of track and verge (Grimsey's Lane)	<p>Essex and Suffolk Water Limited Northumbria House Abbey Road Pity Me DURHAM DH1 5FJ (in respect of rights to construct, maintain and use water pipes)</p> <p>Carole Anne Morling Barley Rise Sizewell LEISTON Suffolk IP16 4TR (in respect of right of way)</p> <p>Angela Daniell 16 Wrexham Road LONDON E3 2TJ (in respect of right of way)</p> <p>Michael Stubbs 16 Wrexham Road LONDON E3 2TJ (in respect of right of way)</p> <p>Gary Robert Morling Barley Rise Sizewell LEISTON Suffolk IP16 4TR (in respect of right of way)</p>



East Anglia TWO Offshore Windfarm DEVELOPMENT CONSENT ORDER BOOK OF REFERENCE - PART 2 District of East Suffolk		
Number on Land Plans	Description of Land	Potential claims under S10 Compulsory Purchase Act 1965, Part 1 Land Compensation Act 1973 or 152 (3) of the Planning Act 2008
38 cont'd		Suffolk County Council Endeavour House Russell Road IPSWICH Suffolk IP1 2BX (in respect of public right of way no. E-363/028/0)
39	92606 square metres of agricultural land (south of Grimsey's Lane)	National Grid Electricity Transmission plc Grand Buildings 1-3 Strand LONDON WC2N 5EH (in respect of rights to construct and maintain electricity lines and restrictive covenants)
40	73825 square metres of agricultural land and hedgerows (north of Thorpe Road, B1353)	Unknown (in respect of rights of entry to maintain the passage of water, soil, gas and electricity and right to maintain sewers, drains and wires) National Grid Electricity Transmission plc Grand Buildings 1-3 Strand LONDON WC2N 5EH (in respect of rights to construct and maintain electricity lines and restrictive covenants) Suffolk County Council Endeavour House Russell Road IPSWICH Suffolk IP1 2BX (in respect of public right of way nos. E-363/015/0 and E-363/014/0 and E-363/014/A)



East Anglia TWO Offshore Windfarm DEVELOPMENT CONSENT ORDER		
BOOK OF REFERENCE - PART 2		
District of East Suffolk		
Number on Land Plans	Description of Land	Potential claims under S10 Compulsory Purchase Act 1965, Part 1 Land Compensation Act 1973 or 152 (3) of the Planning Act 2008
41	50 square metres of agricultural land and hedgerow (north of Thorpe Road, B1353)	National Grid Electricity Transmission plc Grand Buildings 1-3 Strand LONDON WC2N 5EH (in respect of rights to construct and maintain electricity lines and restrictive covenants) Suffolk County Council Endeavour House Russell Road IPSWICH Suffolk IP1 2BX (in respect of public right of way no. E-363/014/A)
42	41426 square metres of agricultural land (north of Thorpe Road, B1353)	Unknown (in respect of rights of entry to maintain the passage of water, soil, gas and electricity and right to maintain sewers, drains and wires)
44	190 square metres of agricultural land (north of Thorpe Road, B1353)	Unknown (in respect of rights of entry to maintain the passage of water, soil, gas and electricity and right to maintain sewers, drains and wires)
49	16536 square metres of agricultural land and hedgerow (south of Thorpe Road, B1353)	Suffolk County Council Endeavour House Russell Road IPSWICH Suffolk IP1 2BX (in respect of public footpath no. E-106/065/0)



East Anglia TWO Offshore Windfarm DEVELOPMENT CONSENT ORDER BOOK OF REFERENCE - PART 2 District of East Suffolk		
Number on Land Plans	Description of Land	Potential claims under S10 Compulsory Purchase Act 1965, Part 1 Land Compensation Act 1973 or 152 (3) of the Planning Act 2008
50	17133 square metres of shrubland (east of Aldeburgh Road, B1122)	Glencairn Stuart Ogilvie Hawsells Farm Red House Lane LEISTON Suffolk IP16 4LS (in respect of right of access to construct and maintain services)
51	1497 square metres of track (east of Aldeburgh Road, B1122)	Glencairn Stuart Ogilvie Hawsells Farm Red House Lane LEISTON Suffolk IP16 4LS (in respect of right of access to construct and maintain services)
53	542 square metres of arable land (east of Aldeburgh Road, B1122)	Glencairn Stuart Ogilvie Hawsells Farm Red House Lane LEISTON Suffolk IP16 4LS (in respect of right of access to construct and maintain services)
54	1290 square metres of woodland and building (east of Aldeburgh Road, B1122)	Glencairn Stuart Ogilvie Hawsells Farm Red House Lane LEISTON Suffolk IP16 4LS (in respect of right of access to construct and maintain services)



East Anglia TWO Offshore Windfarm DEVELOPMENT CONSENT ORDER BOOK OF REFERENCE - PART 2 District of East Suffolk		
Number on Land Plans	Description of Land	Potential claims under S10 Compulsory Purchase Act 1965, Part 1 Land Compensation Act 1973 or 152 (3) of the Planning Act 2008
56	1783 square metres of woodland (east of Aldeburgh Road, B1122)	Glencairn Stuart Ogilvie Hawsells Farm Red House Lane LEISTON Suffolk IP16 4LS (in respect of right of access to construct and maintain services)
60	500 square metres of woodland (north of Fitches Lane)	Clerks Well Developments Limited Church Bank House Church Bank BRADFORD West Yorkshire BD1 4DY (in respect of personal covenants)
61	116 square metres of woodland (north of Fitches Lane)	Suffolk County Council Endeavour House Russell Road IPSWICH Suffolk IP1 2BX (in respect of public footpath no. E-260/030/0)
62	1046 square metres of private road and verges (Fitches Lane)	Elizabeth Everett Autumn Fitches Lane Aldringham LEISTON Suffolk IP16 4QQ (in respect of right of way)



East Anglia TWO Offshore Windfarm DEVELOPMENT CONSENT ORDER		
BOOK OF REFERENCE - PART 2		
District of East Suffolk		
Number on Land Plans	Description of Land	Potential claims under S10 Compulsory Purchase Act 1965, Part 1 Land Compensation Act 1973 or 152 (3) of the Planning Act 2008
62 cont'd		<p>Essex and Suffolk Water Limited Northumbria House Abbey Road Pity Me DURHAM DH1 5FJ (in respect of rights of access for construction and maintenance of water pipes)</p> <p>Suffolk County Council Endeavour House Russell Road IPSWICH Suffolk IP1 2BX (in respect of public footpaths no.s E-260/007/0 and E-260/030/0)</p> <p>Susan Hannah Vertigen Suffolk Lodge Fitches Lane Aldringham LEISTON Suffolk IP16 4QQ (in respect of right of way)</p> <p>Jeffrey Maxwell Vertigen Suffolk Lodge Fitches Lane Aldringham LEISTON Suffolk IP16 4QQ (in respect of right of way)</p>



<p style="text-align: center;">East Anglia TWO Offshore Windfarm DEVELOPMENT CONSENT ORDER BOOK OF REFERENCE - PART 2 District of East Suffolk</p>		
Number on Land Plans	Description of Land	Potential claims under S10 Compulsory Purchase Act 1965, Part 1 Land Compensation Act 1973 or 152 (3) of the Planning Act 2008
62 cont'd		Blackheath Farms Limited Charter Place 23-27 Seaton Place St. Helier JERSEY JE2 3QL (in respect of right of way)
63	11513 square metres of arable land, woodland, buildings and track (north of Fitches Lane)	Suffolk County Council Endeavour House Russell Road IPSWICH Suffolk IP1 2BX (in respect of public footpath no. E-260/030/0) Unknown (in respect of restrictions)
64	1704 square metres of shrubland and footpath (Fitches Land)	Essex and Suffolk Water Limited Northumbria House Abbey Road Pity Me DURHAM DH1 5FJ (in respect of rights of access for construction and maintenance of water pipes) Elizabeth Everett Autumn Fitches Lane Aldringham LEISTON Suffolk IP16 4QQ (in respect of right of way)



East Anglia TWO Offshore Windfarm DEVELOPMENT CONSENT ORDER
BOOK OF REFERENCE - PART 2
District of East Suffolk

Number on Land Plans	Description of Land	Potential claims under S10 Compulsory Purchase Act 1965, Part 1 Land Compensation Act 1973 or 152 (3) of the Planning Act 2008
64 cont'd		<p>Susan Hannah Vertigen Suffolk Lodge Fitches Lane Aldringham LEISTON Suffolk IP16 4QQ (in respect of right of way)</p> <p>Suffolk County Council Endeavour House Russell Road IPSWICH Suffolk IP1 2BX (in respect of public footpath no. E-260/007/0)</p> <p>Jeffrey Maxwell Vertigen Suffolk Lodge Fitches Lane Aldringham LEISTON Suffolk IP16 4QQ (in respect of right of way)</p> <p>Blackheath Farms Limited Charter Place 23-27 Seaton Place St. Helier JERSEY JE2 3QL (in respect of right of way)</p>



East Anglia TWO Offshore Windfarm DEVELOPMENT CONSENT ORDER		
BOOK OF REFERENCE - PART 2		
District of East Suffolk		
Number on Land Plans	Description of Land	Potential claims under S10 Compulsory Purchase Act 1965, Part 1 Land Compensation Act 1973 or 152 (3) of the Planning Act 2008
65	802 square metres of agricultural land (south of Fitches Lane)	Essex and Suffolk Water Limited Northumbria House Abbey Road Pity Me DURHAM DH1 5FJ (in respect of rights of access to install and maintain water pipe)
66	51414 square metres of agricultural land (south of Fitches Lane)	Essex and Suffolk Water Limited Northumbria House Abbey Road Pity Me DURHAM DH1 5FJ (in respect of rights of access to install and maintain water pipe) Dale Boast 12 Peacocks Pyghtle Orford WOODBIDGE Suffolk IP12 2HX (in respect of shooting rights) Barbara Olive Jeffries Hazelwood Farm Aldeburgh Road Aldringham LEISTON Suffolk IP16 4QH (in respect of restrictive covenants)



East Anglia TWO Offshore Windfarm DEVELOPMENT CONSENT ORDER		
BOOK OF REFERENCE - PART 2		
District of East Suffolk		
Number on Land Plans	Description of Land	Potential claims under S10 Compulsory Purchase Act 1965, Part 1 Land Compensation Act 1973 or 152 (3) of the Planning Act 2008
66 cont'd		<p>Margaret Ann Jeffries Hazelwood Farm Aldeburgh Road Aldringham LEISTON Suffolk IP16 4QH (in respect of restrictive covenants)</p> <p>Unknown (in respect of restrictive covenants)</p> <p>Susan Hannah Vertigen Suffolk Lodge Fitches Lane Aldringham LEISTON Suffolk IP16 4QQ (in respect of restrictive covenants)</p> <p>Jeffrey Maxwell Vertigen Suffolk Lodge Fitches Lane Aldringham LEISTON Suffolk IP16 4QQ (in respect of restrictive covenants)</p>
67	48025 square metres of agricultural land and hedgerow (south of Fitches Lane)	<p>Michael Guy Hilliard Heald 12 Farmer Street LONDON W8 7SN (in respect of rights of access to construct and maintain water main)</p>



East Anglia TWO Offshore Windfarm DEVELOPMENT CONSENT ORDER		
BOOK OF REFERENCE - PART 2		
District of East Suffolk		
Number on Land Plans	Description of Land	Potential claims under S10 Compulsory Purchase Act 1965, Part 1 Land Compensation Act 1973 or 152 (3) of the Planning Act 2008
67 cont'd		<p>Suffolk County Council Endeavour House Russell Road IPSWICH Suffolk IP1 2BX (in respect of public footpath no. E-260/009/0)</p> <p>Lucinda Jane Fullerton Heald 12 Farmer Street LONDON W8 7SN (in respect of rights of access to construct and maintain water main)</p> <p>Unknown (in respect of restrictive covenants)</p> <p>Dale Boast 12 Peacocks Pyghtle Orford WOODBRIDGE Suffolk IP12 2HX (in respect of shooting rights)</p>
68	10098 square metres of agricultural land (west of Crackland's Covert)	<p>Dale Boast 12 Peacocks Pyghtle Orford WOODBRIDGE Suffolk IP12 2HX (in respect of shooting rights)</p> <p>Unknown (in respect of restrictive covenants)</p>



<p style="text-align: center;">East Anglia TWO Offshore Windfarm DEVELOPMENT CONSENT ORDER BOOK OF REFERENCE - PART 2 District of East Suffolk</p>		
Number on Land Plans	Description of Land	Potential claims under S10 Compulsory Purchase Act 1965, Part 1 Land Compensation Act 1973 or 152 (3) of the Planning Act 2008
68 cont'd		<p>Suffolk County Council Endeavour House Russell Road IPSWICH Suffolk IP1 2BX (in respect of public footpath no. E-260/009/0)</p>
69	40966 square metres of agricultural land (east of Sloe Lane)	<p>Unknown (in respect of restrictive covenants)</p> <p>Dale Boast 12 Peacocks Pyghtle Orford WOODBRIDGE Suffolk IP12 2HX (in respect of shooting rights)</p>
70	388 square metres of agricultural land (east of Sloe Lane)	<p>Lucinda Jane Fullerton Heald 12 Farmer Street LONDON W8 7SN (in respect of right to retrieve shot game)</p> <p>Michael Guy Hilliard Heald 12 Farmer Street LONDON W8 7SN (in respect of right to retrieve shot game)</p>



East Anglia TWO Offshore Windfarm DEVELOPMENT CONSENT ORDER BOOK OF REFERENCE - PART 2 District of East Suffolk		
Number on Land Plans	Description of Land	Potential claims under S10 Compulsory Purchase Act 1965, Part 1 Land Compensation Act 1973 or 152 (3) of the Planning Act 2008
71	423 square metres of agricultural land (east of Sloe Lane)	Dale Boast 12 Peacocks Pyghtle Orford WOODBIDGE Suffolk IP12 2HX (in respect of shooting rights) Unknown (in respect of restrictive covenants)
73	1020 square metres of agricultural land (west of Sloe Lane)	Dale Boast 12 Peacocks Pyghtle Orford WOODBIDGE Suffolk IP12 2HX (in respect of shooting rights) Unknown (in respect of restrictive covenants)
74	19692 square metres of agricultural land (east of Snape Road, B1069)	Unknown (in respect of restrictive covenants) Dale Boast 12 Peacocks Pyghtle Orford WOODBIDGE Suffolk IP12 2HX (in respect of shooting rights)



East Anglia TWO Offshore Windfarm DEVELOPMENT CONSENT ORDER		
BOOK OF REFERENCE - PART 2		
District of East Suffolk		
Number on Land Plans	Description of Land	Potential claims under S10 Compulsory Purchase Act 1965, Part 1 Land Compensation Act 1973 or 152 (3) of the Planning Act 2008
75	1205 square metres of agricultural land and hedgerow (east of Snape Road, B1069)	Dale Boast 12 Peacocks Pyghtle Orford WOODBIDGE Suffolk IP12 2HX (in respect of shooting rights) Unknown (in respect of restrictive covenants)
76	806 square metres of agricultural land and hedgerow (east of Snape Road, B1069)	Unknown (in respect of restrictive covenants) Dale Boast 12 Peacocks Pyghtle Orford WOODBIDGE Suffolk IP12 2HX (in respect of shooting rights)
78	1822 square metres of agricultural land (west of Snape Road, B1069)	Blackheath Farms Limited Charter Place 23-27 Seaton Place St. Helier JERSEY JE2 3QL (in respect of rights of access and to use and maintain irrigation mains and right to retrieve shot game)



East Anglia TWO Offshore Windfarm DEVELOPMENT CONSENT ORDER BOOK OF REFERENCE - PART 2 District of East Suffolk		
Number on Land Plans	Description of Land	Potential claims under S10 Compulsory Purchase Act 1965, Part 1 Land Compensation Act 1973 or 152 (3) of the Planning Act 2008
78 cont'd		June Bloomfield Bulls Hall Friston SAXMUNDHAM Suffolk IP17 1NZ (in respect of right to pass water and electricity through water and electricity mains and right of access to maintain fence)
79	80 square metres of agricultural land, track and verge (west of Snape Road, B1069)	Graeme John Bloomfield Bulls Hall Friston SAXMUNDHAM Suffolk IP17 1NZ (in respect of right of way, rights of access to maintain utility mains and restrictive covenants) D A Phillips & Co Limited Bridewell House Bridewell Lane TENTERDEN Kent TN30 6FA (in respect of right of way) Suffolk County Council Endeavour House Russell Road IPSWICH Suffolk IP1 2BX (in respect of public bridleway no. E-260/026/0)



East Anglia TWO Offshore Windfarm DEVELOPMENT CONSENT ORDER
BOOK OF REFERENCE - PART 2
District of East Suffolk

Number on Land Plans	Description of Land	Potential claims under S10 Compulsory Purchase Act 1965, Part 1 Land Compensation Act 1973 or 152 (3) of the Planning Act 2008
79 cont'd		<p>Richard William Mann Hill Farm Iken WOODBIDGE Suffolk IP12 2EX (in respect of right of way)</p> <p>Natasha Murray Mann Hill Farm Iken WOODBIDGE Suffolk IP12 2EX (in respect of right of way)</p> <p>Blackheath Farms Limited Charter Place 23-27 Seaton Place St. Helier JERSEY JE2 3QL (in respect of right of way)</p> <p>Anthony John Simpson Benavon Snape Road Knodishall SAXMUNDHAM Suffolk IP17 1UT (in respect of right of way)</p>



East Anglia TWO Offshore Windfarm DEVELOPMENT CONSENT ORDER		
BOOK OF REFERENCE - PART 2		
District of East Suffolk		
Number on Land Plans	Description of Land	Potential claims under S10 Compulsory Purchase Act 1965, Part 1 Land Compensation Act 1973 or 152 (3) of the Planning Act 2008
79 cont'd		<p>Isabel Simpson Benavon Snape Road Knodishall SAXMUNDHAM Suffolk IP17 1UT (in respect of right of way)</p> <p>Peter Murray Mann Manor Farm Friston Road Knodishall SAXMUNDHAM Suffolk IP17 1TL (in respect of right of way)</p>
80	21425 square metres of agricultural land (north west Snape Road, B1069)	<p>Blackheath Farms Limited Charter Place 23-27 Seaton Place St. Helier JERSEY JE2 3QL (in respect of rights of access and to use and maintain irrigation mains and right to retrieve shot game)</p> <p>June Bloomfield Bulls Hall Friston SAXMUNDHAM Suffolk IP17 1NZ (in respect of right to pass water and electricity through water and electricity mains and right of access to maintain fence)</p>



East Anglia TWO Offshore Windfarm DEVELOPMENT CONSENT ORDER		
BOOK OF REFERENCE - PART 2		
District of East Suffolk		
Number on Land Plans	Description of Land	Potential claims under S10 Compulsory Purchase Act 1965, Part 1 Land Compensation Act 1973 or 152 (3) of the Planning Act 2008
81	1467 square metres of agricultural land (north west of Snape Road, B1069)	<p>June Bloomfield Bulls Hall Friston SAXMUNDHAM Suffolk IP17 1NZ (in respect of right to pass water and electricity through water and electricity mains and right of access to maintain fence)</p> <p>Blackheath Farms Limited Charter Place 23-27 Seaton Place St. Helier JERSEY JE2 3QL (in respect of rights of access and to use and maintain irrigation mains and right to retrieve shot game)</p>
82	913 square metres of track and verge (north west of Snape Road, B1069)	<p>Blackheath Farms Limited Charter Place 23-27 Seaton Place St. Helier JERSEY JE2 3QL (in respect of right of way)</p> <p>Richard William Mann Hill Farm Iken WOODBIDGE Suffolk IP12 2EX (in respect of right of way)</p>



East Anglia TWO Offshore Windfarm DEVELOPMENT CONSENT ORDER
BOOK OF REFERENCE - PART 2
District of East Suffolk

Number on Land Plans	Description of Land	Potential claims under S10 Compulsory Purchase Act 1965, Part 1 Land Compensation Act 1973 or 152 (3) of the Planning Act 2008
82 cont'd		<p>Natasha Murray Mann Hill Farm Iken WOODBIDGE Suffolk IP12 2EX (in respect of right of way)</p> <p>Graeme John Bloomfield Bulls Hall Friston SAXMUNDHAM Suffolk IP17 1NZ (in respect of right of way, rights of access to maintain utility mains and restrictive covenants)</p> <p>D A Phillips & Co Limited Bridewell House Bridewell Lane TENTERDEN Kent TN30 6FA (in respect of right of way)</p> <p>Suffolk County Council Endeavour House Russell Road IPSWICH Suffolk IP1 2BX (in respect of public bridleways nos. E-354/020/0 and E-354/036/0)</p>



East Anglia TWO Offshore Windfarm DEVELOPMENT CONSENT ORDER		
BOOK OF REFERENCE - PART 2		
District of East Suffolk		
Number on Land Plans	Description of Land	Potential claims under S10 Compulsory Purchase Act 1965, Part 1 Land Compensation Act 1973 or 152 (3) of the Planning Act 2008
82 cont'd		Peter Murray Mann Manor Farm Friston Road Knodishall SAXMUNDHAM Suffolk IP17 1TL (in respect of right of way)
83	9396 square metres of agricultural land, and hedgerows (north west of Snape Road, B1069)	Suffolk County Council Endeavour House Russell Road IPSWICH Suffolk IP1 2BX (in respect of public footpath no. E-354/001/0) Fielden Limited Prevetts Way ALDEBURGH Suffolk IP15 5LT (in respect of right to use service media and restrictive covenants)
84	54800 square metres of agricultural land and hedgerow (north west of Snape Road, B1069)	Fielden Limited Prevetts Way ALDEBURGH Suffolk IP15 5LT (in respect of right to use service media and restrictive covenants)



East Anglia TWO Offshore Windfarm DEVELOPMENT CONSENT ORDER		
BOOK OF REFERENCE - PART 2		
District of East Suffolk		
Number on Land Plans	Description of Land	Potential claims under S10 Compulsory Purchase Act 1965, Part 1 Land Compensation Act 1973 or 152 (3) of the Planning Act 2008
84 cont'd		Suffolk County Council Endeavour House Russell Road IPSWICH Suffolk IP1 2BX (in respect of public footpaths and public bridlway nos. E-354/019/0 and E-354/003/0 and E-354/001/0)
85	25093 square metres of agricultural land and hedgerow (north of Long Covert)	Suffolk County Council Endeavour House Russell Road IPSWICH Suffolk IP1 2BX (in respect of public footpath no. E-354/003/0) Fielden Limited Prevetts Way ALDEBURGH Suffolk IP15 5LT (in respect of right to use service media and restrictive covenants)
86	23 square metres of track (north of Long Covert)	Richard William Mann Hill Farm Iken WOODBIDGE Suffolk IP12 2EX (in respect of right of way)



**East Anglia TWO Offshore Windfarm DEVELOPMENT CONSENT ORDER
BOOK OF REFERENCE - PART 2
District of East Suffolk**

Number on Land Plans	Description of Land	Potential claims under S10 Compulsory Purchase Act 1965, Part 1 Land Compensation Act 1973 or 152 (3) of the Planning Act 2008
86 cont'd		<p>Natasha Murray Mann Hill Farm Iken WOODBIDGE Suffolk IP12 2EX (in respect of right of way)</p> <p>Blackheath Farms Limited Charter Place 23-27 Seaton Place St. Helier JERSEY JE2 3QL (in respect of right of way)</p> <p>D A Phillips & Co Limited Bridewell House Bridewell Lane TENTERDEN Kent TN30 6FA (in respect of right of way)</p> <p>Graeme John Bloomfield Bulls Hall Friston SAXMUNDHAM Suffolk IP17 1NZ (in respect of right of way, rights of access to maintain utility mains and restrictive covenants)</p>



East Anglia TWO Offshore Windfarm DEVELOPMENT CONSENT ORDER		
BOOK OF REFERENCE - PART 2		
District of East Suffolk		
Number on Land Plans	Description of Land	Potential claims under S10 Compulsory Purchase Act 1965, Part 1 Land Compensation Act 1973 or 152 (3) of the Planning Act 2008
86 cont'd		<p>Suffolk County Council Endeavour House Russell Road IPSWICH Suffolk IP1 2BX (in respect of public bridleways nos. E-354/002/0 and E-354/036/0)</p> <p>Isabel Simpson Benavon Snape Road Knodishall SAXMUNDHAM Suffolk IP17 1UT (in respect of right of way)</p> <p>Peter Murray Mann Manor Farm Friston Road Knodishall SAXMUNDHAM Suffolk IP17 1TL (in respect of right of way)</p>
89	361 square metres of woodland, hedgerow and track (north of Long Covert)	<p>Suffolk County Council Endeavour House Russell Road IPSWICH Suffolk IP1 2BX (in respect of public footpath and bridleways nos. E-354/002/0, E-354/003/0 and E-354/036/0)</p>



<p style="text-align: center;">East Anglia TWO Offshore Windfarm DEVELOPMENT CONSENT ORDER BOOK OF REFERENCE - PART 2 District of East Suffolk</p>		
Number on Land Plans	Description of Land	Potential claims under S10 Compulsory Purchase Act 1965, Part 1 Land Compensation Act 1973 or 152 (3) of the Planning Act 2008
90	3213 square metres of track and verge (east of Grove Road)	<p>Blackheath Farms Limited Charter Place 23-27 Seaton Place St. Helier JERSEY JE2 3QL (in respect of right of way and right to retrieve shot game)</p> <p>Suffolk County Council Endeavour House Russell Road IPSWICH Suffolk IP1 2BX (in respect of public footpath and bridleways nos. E-354/002/0, E-354/004/0 and E-354/036/0)</p>
91	18 square metres of access track (east of Grove Road)	<p>Suffolk County Council Endeavour House Russell Road IPSWICH Suffolk IP1 2BX (in respect of public bridleways nos. E-354/002/0 and E-354/036/0)</p>
92	57690 square metres of agricultural land and hedgerows (east of Grove Road)	<p>Ann Dallas Peartree Farm Knodishall SAXMUNDHAM Suffolk IP17 1TN (in respect of right to use and maintain ditch for the passage of surface water)</p>



East Anglia TWO Offshore Windfarm DEVELOPMENT CONSENT ORDER BOOK OF REFERENCE - PART 2 District of East Suffolk		
Number on Land Plans	Description of Land	Potential claims under S10 Compulsory Purchase Act 1965, Part 1 Land Compensation Act 1973 or 152 (3) of the Planning Act 2008
93	23 square metres of grassland (east of Grove Road)	Ann Dallas Peartree Farm Knodishall SAXMUNDHAM Suffolk IP17 1TN (in respect of right to use and maintain ditch for the passage of surface water)
94	9298 square metres of agricultural land and hedgerow (east of Grove Road)	Ann Dallas Peartree Farm Knodishall SAXMUNDHAM Suffolk IP17 1TN (in respect of right to use and maintain ditch for the passage of surface water)
98	11292 square metres of agricultural land and hedgerows (west of Grove Road)	Suffolk County Council Endeavour House Russell Road IPSWICH Suffolk IP1 2BX (in respect of public footpath no. E-354/007/0 and E-354/006/0) Blackheath Farms Limited Charter Place 23-27 Seaton Place St. Helier JERSEY JE2 3QL (in respect of right of way and right to retrieve shot game)



East Anglia TWO Offshore Windfarm DEVELOPMENT CONSENT ORDER BOOK OF REFERENCE - PART 2 District of East Suffolk		
Number on Land Plans	Description of Land	Potential claims under S10 Compulsory Purchase Act 1965, Part 1 Land Compensation Act 1973 or 152 (3) of the Planning Act 2008
99	11570 square metres of agricultural land, hedgerows and trees (north of Church Lane)	<p>St. Edmundsbury and Ipswich Diocesan Board of Finance 4 Cutler Street IPSWICH Suffolk IP1 1UQ (in respect of restriction, easements and restrictive covenants)</p> <p>Suffolk County Council Endeavour House Russell Road IPSWICH Suffolk IP1 2BX (in respect of public footpaths nos. E 354/006/0 and E-354/007/0)</p>
104	130 square metres of track and verges (north of Church Lane)	<p>Hazel Wright Orchard Bank Church Road Friston SAXMUNDHAM Suffolk IP17 1PU (in respect of right of way)</p> <p>William Guy Reeve Church Farm Friston SAXMUNDHAM Suffolk IP17 1PS (in respect of right of way)</p>



East Anglia TWO Offshore Windfarm DEVELOPMENT CONSENT ORDER		
BOOK OF REFERENCE - PART 2		
District of East Suffolk		
Number on Land Plans	Description of Land	Potential claims under S10 Compulsory Purchase Act 1965, Part 1 Land Compensation Act 1973 or 152 (3) of the Planning Act 2008
104 cont'd		<p>Suffolk County Council Endeavour House Russell Road IPSWICH Suffolk IP1 2BX (in respect of public footpath no. E-260/017/0)</p> <p>Ernest Alexander Tait Wright Orchard Bank Church Road Friston SAXMUNDHAM Suffolk IP17 1PU (in respect of right of way)</p>
105	50 square metres of agricultural land and hedgerow (west of Grove Road)	<p>Suffolk County Council Endeavour House Russell Road IPSWICH Suffolk IP1 2BX (in respect of public footpath no. E-354/007/0)</p>
106	768 square metres of agricultural land and hedgerow (north of Church Lane)	<p>Unknown (in respect of rights of drainage)</p> <p>Martin Cotter Little Moor Farm Knodishall SAXMUNDHAM Suffolk IP17 1XA (in respect of right of way)</p>



<p style="text-align: center;">East Anglia TWO Offshore Windfarm DEVELOPMENT CONSENT ORDER BOOK OF REFERENCE - PART 2 District of East Suffolk</p>		
Number on Land Plans	Description of Land	Potential claims under S10 Compulsory Purchase Act 1965, Part 1 Land Compensation Act 1973 or 152 (3) of the Planning Act 2008
107	14450 square metres of agricultural land and hedgerows (west of Grove Road)	<p>Suffolk County Council Endeavour House Russell Road IPSWICH Suffolk IP1 2BX (in respect of public footpath no. E-354/007/0)</p>
108	117849 square metres of agricultural land, building, track and hedgerows (west of Grove Road)	<p>Suffolk County Council Endeavour House Russell Road IPSWICH Suffolk IP1 2BX (in respect of public footpaths nos. E-354/006/0 and E-354/007/0)</p> <p>Martin Cotter Little Moor Farm Knodishall SAXMUNDHAM Suffolk IP17 1XA (in respect of right of way)</p> <p>Unknown (in respect of rights of drainage)</p>
109	1023 square metres of footpath (east of Saxmundham Road, B1121)	<p>Hazel Wright Orchard Bank Church Road Friston SAXMUNDHAM Suffolk IP17 1PU (in respect of right of way)</p>



**East Anglia TWO Offshore Windfarm DEVELOPMENT CONSENT ORDER
BOOK OF REFERENCE - PART 2
District of East Suffolk**


Number on Land Plans	Description of Land	Potential claims under S10 Compulsory Purchase Act 1965, Part 1 Land Compensation Act 1973 or 152 (3) of the Planning Act 2008
109 cont'd		<p>William Guy Reeve Church Farm Friston SAXMUNDHAM Suffolk IP17 1PS (in respect of right of way)</p> <p>Suffolk County Council Endeavour House Russell Road IPSWICH Suffolk IP1 2BX (in respect of public footpath no. E-260/017/0)</p> <p>Ernest Alexander Tait Wright Orchard Bank Church Road Friston SAXMUNDHAM Suffolk IP17 1PU (in respect of right of way)</p>
110	4199 square metres of woodland and shrubland (west of Grove Road)	<p>Martin Cotter Little Moor Farm Knodishall SAXMUNDHAM Suffolk IP17 1XA (in respect of right of way)</p> <p>Unknown (in respect of rights of drainage)</p>



East Anglia TWO Offshore Windfarm DEVELOPMENT CONSENT ORDER BOOK OF REFERENCE - PART 2 District of East Suffolk		
Number on Land Plans	Description of Land	Potential claims under S10 Compulsory Purchase Act 1965, Part 1 Land Compensation Act 1973 or 152 (3) of the Planning Act 2008
111	3923 square metres of agricultural land and hedgerows (west of Grove Road)	Unknown (in respect of rights of drainage)
112	40873 square metres of woodland and shrubland (west of Grove Road)	Eastern Power Networks PLC 237 Southwark Bridge Road LONDON SE1 6NP (in respect of rights of access to install and maintain fibre optic cable)
113	405515 square metres of agricultural land, hedgerows and pylons (west of Grove Road)	National Grid Electricity Transmission plc Grand Buildings 1-3 Strand LONDON WC2N 5EH (in respect of rights of access to construct and maintain electricity lines) Eastern Power Networks PLC 237 Southwark Bridge Road LONDON SE1 6NP (in respect of rights for an underground fibre optic cable) James Henry Rogers Friston Moor Farm Barn Leiston Road Knodishall SAXMUNDHAM Suffolk IP17 1TL (in respect of rights of access to construct and maintain services and boundary fences)



East Anglia TWO Offshore Windfarm DEVELOPMENT CONSENT ORDER		
BOOK OF REFERENCE - PART 2		
District of East Suffolk		
Number on Land Plans	Description of Land	Potential claims under S10 Compulsory Purchase Act 1965, Part 1 Land Compensation Act 1973 or 152 (3) of the Planning Act 2008
113 cont'd		<p>Suffolk County Council Endeavour House Russell Road IPSWICH Suffolk IP1 2BX (in respect of public footpath no. E-354/006/0)</p> <p>Martin Cotter Little Moor Farm Knodishall SAXMUNDHAM Suffolk IP17 1XA (in respect of right of way)</p>
114	1528 square metres of footpath (east of Saxmundham Road, B1121)	<p>Suffolk County Council Endeavour House Russell Road IPSWICH Suffolk IP1 2BX (in respect of public footpath no. E-260/017/0)</p> <p>Anne Elizabeth Wright Woodside Farm Church Road Friston SAXMUNDHAM Suffolk IP17 1PU (in respect of right of way)</p>



East Anglia TWO Offshore Windfarm DEVELOPMENT CONSENT ORDER		
BOOK OF REFERENCE - PART 2		
District of East Suffolk		
Number on Land Plans	Description of Land	Potential claims under S10 Compulsory Purchase Act 1965, Part 1 Land Compensation Act 1973 or 152 (3) of the Planning Act 2008
114 cont'd		Jeannie Ethel May Wright Woodside Farm Church Road Friston SAXMUNDHAM Suffolk IP17 1PU (in respect of right of way)
115	12552 square metres of agricultural land (east of Saxmundham Road, B1121)	National Grid Electricity Transmission plc Grand Buildings 1-3 Strand LONDON WC2N 5EH (in respect of rights to construct and maintain electricity lines and restrictive covenants)
116	153500 square metres of agricultural land and grassland (east of Saxmundham Road, B1121)	National Grid Electricity Transmission plc Grand Buildings 1-3 Strand LONDON WC2N 5EH (in respect of rights to construct and maintain electricity lines and restrictive covenants)
119	119209 square metres of agricultural land and hedgerows (south of Saxmundham Road, B1121)	National Grid Electricity Transmission plc Grand Buildings 1-3 Strand LONDON WC2N 5EH (in respect of rights to construct and maintain electricity lines and restrictive covenants) Lucinda Jane Fullerton Heald 12 Farmer Street LONDON W8 7SN (in respect of right to pass services through conducting media)



**East Anglia TWO Offshore Windfarm DEVELOPMENT CONSENT ORDER
BOOK OF REFERENCE - PART 2
District of East Suffolk**

Number on Land Plans	Description of Land	Potential claims under S10 Compulsory Purchase Act 1965, Part 1 Land Compensation Act 1973 or 152 (3) of the Planning Act 2008
119 cont'd		<p>Michael Guy Hilliard Heald 12 Farmer Street LONDON W8 7SN (in respect of right to pass services through conducting media)</p> <p>Suffolk County Council Endeavour House Russell Road IPSWICH Suffolk IP1 2BX (in respect of restricted byway no. E-470 013/A)</p> <p>Mark Cosgrove 2 Friston Hall Cottages Friston SAXMUNDHAM Suffolk IP17 1NQ (in respect of right of way over Redbarn Lane and right of entry to use and maintain services)</p> <p>Zoe Cosgrove 2 Friston Hall Cottages Friston SAXMUNDHAM Suffolk IP17 1NQ (in respect of right of way over Redbarn Lane and right of entry to use and maintain services)</p>



East Anglia TWO Offshore Windfarm DEVELOPMENT CONSENT ORDER		
BOOK OF REFERENCE - PART 2		
District of East Suffolk		
Number on Land Plans	Description of Land	Potential claims under S10 Compulsory Purchase Act 1965, Part 1 Land Compensation Act 1973 or 152 (3) of the Planning Act 2008
119 cont'd		<p>Irene Short 1 Friston Hall Cottages Friston SAXMUNDHAM Suffolk IP17 1NQ (in respect of right of way over Redbarn Lane and right of entry to use and maintain services)</p> <p>Brian John Short 1 Friston Hall Cottages Friston SAXMUNDHAM Suffolk IP17 1NQ (in respect of right of way over Redbarn Lane and right of entry to use and maintain services)</p> <p>Dale Boast 12 Peacocks Pyghtle Orford WOODBRIDGE Suffolk IP12 2HX (in respect of shooting rights)</p>
120	4673 square metres of agricultural land and hedgerows (south of Saxmundham Road, B1121)	<p>Unknown (in respect of rights of way and easements)</p> <p>Unknown (in respect of restrictive covenants)</p>
121	8491 square metres of woodland (south west of Saxmundham Road, B1121)	<p>Unknown (in respect of restrictive covenants)</p> <p>Unknown (in respect of rights of way and easements)</p>



East Anglia TWO Offshore Windfarm DEVELOPMENT CONSENT ORDER		
BOOK OF REFERENCE - PART 2		
District of East Suffolk		
Number on Land Plans	Description of Land	Potential claims under S10 Compulsory Purchase Act 1965, Part 1 Land Compensation Act 1973 or 152 (3) of the Planning Act 2008
127	17699 square metres of agricultural land (north of Saxmundham Road, B1121)	Essex and Suffolk Water Limited Northumbria House Abbey Road Pity Me DURHAM DH1 5FJ (in respect of potable water pipe)
128	13774 square metres of agricultural land Boundary Land (north of Saxmundham Road, B1121)	Unknown (in respect of rights of way and easements) Unknown (in respect of restrictive covenants) Suffolk County Council Endeavour House Russell Road IPSWICH Suffolk IP1 2BX (in respect of public footpath no. E-260/016/0) Michael Neil Copinger Mahony Moor Farm Friston SAXMUNDHAM Suffolk IP17 1NH (in respect of right of way over access track)



East Anglia TWO Offshore Windfarm DEVELOPMENT CONSENT ORDER		
BOOK OF REFERENCE - PART 2		
District of East Suffolk		
Number on Land Plans	Description of Land	Potential claims under S10 Compulsory Purchase Act 1965, Part 1 Land Compensation Act 1973 or 152 (3) of the Planning Act 2008
129	5329 square metres of agricultural land and hedgerow (north of Saxmundham Road, B1121)	James Henry Rogers Friston Moor Farm Barn Leiston Road Knodishall SAXMUNDHAM Suffolk IP17 1TL (in respect of rights of access to construct and maintain services and boundary fences) Suffolk County Council Endeavour House Russell Road IPSWICH Suffolk IP1 2BX (in respect of public footpath no. E-260/017/0)
130	65197 square metres of agricultural land, woodland and hedgerow (west of Little Moor Farm)	Suffolk County Council Endeavour House Russell Road IPSWICH Suffolk IP1 2BX (in respect of public footpath no. E-260/017/0) James Henry Rogers Friston Moor Farm Barn Leiston Road Knodishall SAXMUNDHAM Suffolk IP17 1TL (in respect of rights of access to construct and maintain services and boundary fences)



East Anglia TWO Offshore Windfarm DEVELOPMENT CONSENT ORDER		
BOOK OF REFERENCE - PART 2		
District of East Suffolk		
Number on Land Plans	Description of Land	Potential claims under S10 Compulsory Purchase Act 1965, Part 1 Land Compensation Act 1973 or 152 (3) of the Planning Act 2008
131	39613 square metres of agricultural land and hedgerow (west of Little Moor Farm)	Ian Charles Rix Rookery Farm Priory Road Snape SAXMUNDHAM Suffolk IP17 1SA (in respect of rights of access to construct and maintain services and boundary fences)
133	369 square metres of woodland and verge (east of Little Moor Farm)	Martin Cotter Little Moor Farm Knodishall SAXMUNDHAM Suffolk IP17 1XA (in respect of right of way over access track and to install and maintain water pipe beneath access track) Ian Charles Rix Rookery Farm Priory Road Snape SAXMUNDHAM Suffolk IP17 1SA (in respect of rights of access to construct and maintain services and boundary fences) Suffolk County Council Endeavour House Russell Road IPSWICH Suffolk IP1 2BX (in respect of public footpaths nos. E-354/006/0 and E-354/008/0)



East Anglia TWO Offshore Windfarm DEVELOPMENT CONSENT ORDER		
BOOK OF REFERENCE - PART 2		
District of East Suffolk		
Number on Land Plans	Description of Land	Potential claims under S10 Compulsory Purchase Act 1965, Part 1 Land Compensation Act 1973 or 152 (3) of the Planning Act 2008
134	19793 square metres of agricultural land, buildings and trees (west of Grove Road)	National Grid Electricity Transmission plc Grand Buildings 1-3 Strand LONDON WC2N 5EH (in respect of rights to construct and maintain electricity lines and restrictive covenants)
135	71146 square metres of agricultural land and track (west of Grove Road)	James Henry Rogers Friston Moor Farm Barn Leiston Road Knodishall SAXMUNDHAM Suffolk IP17 1TL (in respect of rights of access to construct and maintain services, water pipe and boundary fences) Martin Cotter Little Moor Farm Knodishall SAXMUNDHAM Suffolk IP17 1XA (in respect of right of way over access track and to install and maintain water pipe beneath access track) Suffolk County Council Endeavour House Russell Road IPSWICH Suffolk IP1 2BX (in respect of public footpaths nos. E-354/006/0 and E-354/008/0)



East Anglia TWO Offshore Windfarm DEVELOPMENT CONSENT ORDER		
BOOK OF REFERENCE - PART 2		
District of East Suffolk		
Number on Land Plans	Description of Land	Potential claims under S10 Compulsory Purchase Act 1965, Part 1 Land Compensation Act 1973 or 152 (3) of the Planning Act 2008
138	118021 square metres of agricultural land and hedgerows (north of School Road)	<p>Suffolk County Council Endeavour House Russell Road IPSWICH Suffolk IP1 2BX (in respect of public footpath no. E-354/016/0)</p> <p>Ann Dallas Peartree Farm Knodishall SAXMUNDHAM Suffolk IP17 1TN (in respect of restrictive covenants)</p>
139	2029 square metres of garden (south of School Road)	<p>Jonathan Michael Franklin Knodishall Hall Church Road Knodishall SAXMUNDHAM Suffolk IP17 1TW (in respect of rights granted by deed dated 19/11/1979)</p> <p>Richard William Mann Hill Farm Iken WOODBRIDGE Suffolk IP12 2EX (in respect of right to use and maintain ditch for the passage of surface water)</p>



East Anglia TWO Offshore Windfarm DEVELOPMENT CONSENT ORDER BOOK OF REFERENCE - PART 2 District of East Suffolk		
Number on Land Plans	Description of Land	Potential claims under S10 Compulsory Purchase Act 1965, Part 1 Land Compensation Act 1973 or 152 (3) of the Planning Act 2008
139 cont'd		<p>Natasha Murray Mann Hill Farm Iken WOODBIDGE Suffolk IP12 2EX (in respect of right to use and maintain ditch for the passage of surface water)</p> <p>Peter Murray Mann Manor Farm Friston Road Knodishall SAXMUNDHAM Suffolk IP17 1TL (in respect of right to use and maintain ditch for the passage of surface water)</p> <p>Janice Mary Franklin Knodishall Place Knodishall SAXMUNDHAM Suffolk IP17 1TP (in respect of rights granted by deed dated 19/11/1979)</p>
142	21185 square metres of agricultural land and hedgerows (south of School Road)	<p>Suffolk County Council Endeavour House Russell Road IPSWICH Suffolk IP1 2BX (in respect of public footpath no. E-354/007/A)</p>



<p style="text-align: center;">East Anglia TWO Offshore Windfarm DEVELOPMENT CONSENT ORDER BOOK OF REFERENCE - PART 2 District of East Suffolk</p>		
Number on Land Plans	Description of Land	Potential claims under S10 Compulsory Purchase Act 1965, Part 1 Land Compensation Act 1973 or 152 (3) of the Planning Act 2008
144	170819 square metres of agricultural land, hedgerows and pond (west of Grove Road)	<p>Suffolk County Council Endeavour House Russell Road IPSWICH Suffolk IP1 2BX (in respect of public footpath and bridleway nos. E-354/001/0 and E-354/007/A)</p> <p>Ann Dallas Peartree Farm Knodishall SAXMUNDHAM Suffolk IP17 1TN (in respect of right to use and maintain ditch for the passage of surface water)</p> <p>Essex and Suffolk Water Limited Northumbria House Abbey Road Pity Me DURHAM DH1 5FJ (in respect of rights of access to install and maintain water pipe)</p>
145	1 square metre of woodland (south of School Road)	<p>Peter Murray Mann Manor Farm Friston Road Knodishall SAXMUNDHAM Suffolk IP17 1TL (in respect of right of way)</p>



**East Anglia TWO Offshore Windfarm DEVELOPMENT CONSENT ORDER
BOOK OF REFERENCE - PART 2
District of East Suffolk**

Number on Land Plans	Description of Land	Potential claims under S10 Compulsory Purchase Act 1965, Part 1 Land Compensation Act 1973 or 152 (3) of the Planning Act 2008
145 cont'd		<p>National Grid Electricity Transmission plc Grand Buildings 1-3 Strand LONDON WC2N 5EH (in respect of right of way)</p> <p>Suffolk County Council Endeavour House Russell Road IPSWICH Suffolk IP1 2BX (in respect of public bridleway no. E-354/001/0)</p>
146	349 square metres of track (south of School Road)	<p>Suffolk County Council Endeavour House Russell Road IPSWICH Suffolk IP1 2BX (in respect of public footpath no. E-354/001/0)</p> <p>National Grid Electricity Transmission plc Grand Buildings 1-3 Strand LONDON WC2N 5EH (in respect of right of way)</p>



East Anglia TWO Offshore Windfarm DEVELOPMENT CONSENT ORDER		
BOOK OF REFERENCE - PART 2		
District of East Suffolk		
Number on Land Plans	Description of Land	Potential claims under S10 Compulsory Purchase Act 1965, Part 1 Land Compensation Act 1973 or 152 (3) of the Planning Act 2008
146 cont'd		Peter Murray Mann Manor Farm Friston Road Knodishall SAXMUNDHAM Suffolk IP17 1TL (in respect of right of way)
147	19 square metres of track (south of School Road)	Peter Murray Mann Manor Farm Friston Road Knodishall SAXMUNDHAM Suffolk IP17 1TL (in respect of right of way) Suffolk County Council Endeavour House Russell Road IPSWICH Suffolk IP1 2BX (in respect of public footpath no. E-354/001/0)
151	138 square metres of woodland (Aldeburgh Road, A1094)	Unknown (in respect of restrictive covenants) Dale Boast 12 Peacocks Pyghtle Orford WOODBIDGE Suffolk IP12 2HX (in respect of shooting rights)



East Anglia TWO Offshore Windfarm DEVELOPMENT CONSENT ORDER BOOK OF REFERENCE - PART 2 District of East Suffolk		
Number on Land Plans	Description of Land	Potential claims under S10 Compulsory Purchase Act 1965, Part 1 Land Compensation Act 1973 or 152 (3) of the Planning Act 2008
152	1226 square metres of woodland (north west of Aldeburgh Road, A1094)	Dale Boast 12 Peacocks Pyghtle Orford WOODBIDGE Suffolk IP12 2HX (in respect of shooting rights) Unknown (in respect of restrictive covenants)
153	1812 square metres of woodland (south east of Aldeburgh Road, A1094)	Unknown (in respect of restrictive covenants) Dale Boast 12 Peacocks Pyghtle Orford WOODBIDGE Suffolk IP12 2HX (in respect of shooting rights)
154	764 square metres of woodland (Aldeburgh Road, A1094)	Dale Boast 12 Peacocks Pyghtle Orford WOODBIDGE Suffolk IP12 2HX (in respect of shooting rights) Unknown (in respect of restrictive covenants)



East Anglia TWO Offshore Windfarm DEVELOPMENT CONSENT ORDER
BOOK OF REFERENCE - PART 2
District of East Suffolk

Number on Land Plans	Description of Land	Potential claims under S10 Compulsory Purchase Act 1965, Part 1 Land Compensation Act 1973 or 152 (3) of the Planning Act 2008
157	20 square metres of verge (Aldeburgh Road, A1094)	<p>Lucinda Jane Fullerton Heald 12 Farmer Street LONDON W8 7SN (in respect for right of way)</p> <p>Michael Guy Hilliard Heald 12 Farmer Street LONDON W8 7SN (in respect of right of way)</p> <p>Theresa Tollemache Decoy Farm Blackheath Estate Friston SAXMUNDHAM Suffolk IP17 1NX (in respect of right of way)</p> <p>Suffolk County Council Endeavour House Russell Road IPSWICH Suffolk IP1 2BX (in respect of restricted byway no. E-260/003/A)</p>
158	318 square metres of verge (Aldeburgh Road, A1094)	<p>Dale Boast 12 Peacocks Pyghtle Orford WOODBRIDGE Suffolk IP12 2HX (in respect of shooting rights)</p>



East Anglia TWO Offshore Windfarm DEVELOPMENT CONSENT ORDER		
BOOK OF REFERENCE - PART 2		
District of East Suffolk		
Number on Land Plans	Description of Land	Potential claims under S10 Compulsory Purchase Act 1965, Part 1 Land Compensation Act 1973 or 152 (3) of the Planning Act 2008
158 cont'd		Michael Guy Hilliard Heald 12 Farmer Street LONDON W8 7SN (in respect of right to pass services through conducting media) Lucinda Jane Fullerton Heald 12 Farmer Street LONDON W8 7SN (in respect of right to pass services through conducting media)
164	79 square metres of hedgerow (Yew Tree Cottage)	Unknown (in respect of restrictive covenants) Unknown (in respect of rights and easements)
170	1497 square metres of public road, footway and verge (Main Road, A12)	Timothy Peter Singleton FAO David Ward c/o Fenn Wright 1 Tollgate East Stanway COLCHESTER Essex CO3 8RQ (in respect of restrictive covenants)



East Anglia TWO Offshore Windfarm DEVELOPMENT CONSENT ORDER		
BOOK OF REFERENCE - PART 2		
District of East Suffolk		
Number on Land Plans	Description of Land	Potential claims under S10 Compulsory Purchase Act 1965, Part 1 Land Compensation Act 1973 or 152 (3) of the Planning Act 2008
170 cont'd		<p>Graham David Page FAO David Ward c/o Fenn Wright 1 Tollgate East Stanway COLCHESTER Essex CO3 8RQ (in respect of restrictive covenants)</p> <p>Anthony Beverley Totton FAO David Ward c/o Fenn Wright 1 Tollgate East Stanway COLCHESTER Essex CO3 8RQ (in respect of restrictive covenants)</p>
179	83 square metres of public road (Main Road, A12)	<p>Mark Shuldham Schreiber Marlesford Hall Marlesford WOODBRIDGE Suffolk IP13 0AU (in respect of restrictive covenants)</p>
182	12495 square metres of agricultural land and pond (north of Main Rd, A13)	<p>Samira Lucy Davies Lime Tree Farm Marlesford WOODBRIDGE Suffolk IP13 0AE (in respect of right of water supply through water pipe, restriction and restrictive covenants)</p>



East Anglia TWO Offshore Windfarm DEVELOPMENT CONSENT ORDER
BOOK OF REFERENCE - PART 2
District of East Suffolk

Number on Land Plans	Description of Land	Potential claims under S10 Compulsory Purchase Act 1965, Part 1 Land Compensation Act 1973 or 152 (3) of the Planning Act 2008
182 cont'd		<p>Kay Carol Barham The Hedges Marlesford WOODBIDGE Suffolk IP13 OAE (in respect of right to use and maintain water pipe for water supply)</p> <p>Elizabeth Alexandra Rose Newman The Hedges Marlesford WOODBIDGE Suffolk IP13 OAE (in respect of right to use and maintain water pipe for water supply)</p> <p>Christopher John Warner The Hedges Marlesford WOODBIDGE Suffolk IP13 OAE (in respect of right to use and maintain water pipe for water supply)</p> <p>Lisa Louise Kenyon Lime Cottage Marlesford WOODBIDGE Suffolk IP13 OAE (in respect of right of water supply through water pipe)</p> <p>Unknown (in respect of rights, easements and drainage)</p>



East Anglia TWO Offshore Windfarm DEVELOPMENT CONSENT ORDER		
BOOK OF REFERENCE - PART 2		
District of East Suffolk		
Number on Land Plans	Description of Land	Potential claims under S10 Compulsory Purchase Act 1965, Part 1 Land Compensation Act 1973 or 152 (3) of the Planning Act 2008
N/A		<p>Brenn Anthony Burroughs 1 Pineview Fitches Lane Aldringham LEISTON Suffolk IP16 4QQ</p> <p>Christopher Kemp Orme The Beeches Littlethorpe RIPON North Yorkshire HG4 3LW</p> <p>David Anthony Fairhurst 1 White Cottages Sizewell LEISTON Suffolk IP16 4TY</p> <p>Elizabeth Anne Smith The Pines Fitches Lane Aldringham LEISTON Suffolk IP16 4QQ</p>



East Anglia TWO Offshore Windfarm DEVELOPMENT CONSENT ORDER
BOOK OF REFERENCE - PART 2
District of East Suffolk

Number on Land Plans	Description of Land	Potential claims under S10 Compulsory Purchase Act 1965, Part 1 Land Compensation Act 1973 or 152 (3) of the Planning Act 2008
N/A cont'd		Elizabeth Everett Autumn Fitches Lane Aldringham LEISTON Suffolk IP16 4QQ Hamish Stuart Ogilvie Hawsells Farm Red House Lane LEISTON Suffolk IP16 4LS Janet Sheila Cronk C K L Golding Ltd Unit 9 Quy Court Colliers Lane Stow-cum-Quy CAMBRIDGE Cambridgeshire CB25 9AU Jed Warren Southwood Poppy Cottage The Street Bracon Ash NORWICH Norfolk NR14 8EL



**East Anglia TWO Offshore Windfarm DEVELOPMENT CONSENT ORDER
BOOK OF REFERENCE - PART 2
District of East Suffolk**

Number on Land Plans	Description of Land	Potential claims under S1) Compulsory Purchase Act 1965, Part 1 Land Compensation Act 1973 or 152 (3) of the Planning Act 2008
N/A cont'd		<p>Jeffrey Maxwell Vertigen Suffolk Lodge Fitches Lane Aldringham LEISTON Suffolk IP16 4QQ</p> <p>Katie Victoria Fairhurst 1 White Cottages Sizewell LEISTON Suffolk IP16 4TY</p> <p>Louise Alison Southwood Poppy Cottage The Street Bracon Ash NORWICH Norfolk NR14 8EL</p> <p>Michael Maurice Rolph Caroline Cottage Sizewell LEISTON Suffolk IP16 4TY</p> <p>Nicola Mary Maggs Hawsells Farm Red House Lane LEISTON Suffolk IP16 4LS</p>



East Anglia TWO Offshore Windfarm DEVELOPMENT CONSENT ORDER
BOOK OF REFERENCE - PART 2
District of East Suffolk

Number on Land Plans	Description of Land	Potential claims under S10 Compulsory Purchase Act 1965, Part 1 Land Compensation Act 1973 or 152 (3) of the Planning Act 2008
N/A cont'd		<p>Peter John Smith The Pines Fitches Lane Aldringham LEISTON Suffolk IP16 4QQ</p> <p>Robert Andrew Barr Novus Domus Badingham Road Framlingham WOODBIDGE Suffolk IP13 9HS</p> <p>Sandra Elizabeth Rolph Caroline Cottage Sizewell LEISTON Suffolk IP16 4TY</p> <p>Sophie Kathryn Shutlar 1 Pineview Fitches Lane Aldringham LEISTON Suffolk IP16 4QQ</p>



East Anglia TWO Offshore Windfarm DEVELOPMENT CONSENT ORDER		
BOOK OF REFERENCE - PART 2		
District of East Suffolk		
Number on Land Plans	Description of Land	Potential claims under S10 Compulsory Purchase Act 1965, Part 1 Land Compensation Act 1973 or 152 (3) of the Planning Act 2008
N/A cont'd		Susan Hannah Vertigen Suffolk Lodge Fitches Lane Aldringham LEISTON Suffolk IP16 4QQ Wendy Louise Orme The Beeches Littlethorpe RIPON North Yorkshire HG4 3LW




<p style="text-align: center;">East Anglia TWO Offshore Windfarm DEVELOPMENT CONSENT ORDER BOOK OF REFERENCE - PART 3 District of East Suffolk</p>		
Number on Land Plans	Description of Land	Names of all those entitled to enjoy easements or other private rights over land (including private rights of navigation over water) which it is proposed shall be extinguished, suspended or interfered with under Regulation 7(1)(c) of the Infrastructure Planning (Applications: Prescribed Forms and Procedures) Regulations 2009
1	16073 square metres of foreshore (Thorpeness Beach)	<p>Interoute Communications Limited New Castle House Castle Boulevard NOTTINGHAM NG7 1FT (in respect of buried communications)</p>
2	57661 square metres of foreshore and shrubland (Thorpeness Beach)	<p>Suffolk County Council Endeavour House Russell Road IPSWICH Suffolk IP1 2BX (in respect of public footpaths nos. E-106/031/0 and E-106/033/0)</p> <p>Interoute Communications Limited New Castle House Castle Boulevard NOTTINGHAM NG7 1FT (in respect of buried communications)</p>
4	26644 square metres of agricultural land and hedgerow (north of North End Avenue)	<p>Suffolk County Council Endeavour House Russell Road IPSWICH Suffolk IP1 2BX (in respect of public right of way no. E-106 031/0#1)</p>



<p style="text-align: center;">East Anglia TWO Offshore Windfarm DEVELOPMENT CONSENT ORDER BOOK OF REFERENCE - PART 3 District of East Suffolk</p>		
Number on Land Plans	Description of Land	Names of all those entitled to enjoy easements or other private rights over land (including private rights of navigation over water) which it is proposed shall be extinguished, suspended or interfered with under Regulation 7(1)(c) of the Infrastructure Planning (Applications: Prescribed Forms and Procedures) Regulations 2009
4 cont'd		<p>Interoute Communications Limited New Castle House Castle Boulevard NOTTINGHAM NG7 1FT (in respect of telecommunications)</p>
5	59958 square metres of foreshore and shrubland (north of North End Avenue)	<p>British Telecommunications PLC BT Centre 81 Newgate Street LONDON EC1A 7AJ (in respect of overhead telecommunications and buried telecommunications)</p> <p>Interoute Communications Limited New Castle House Castle Boulevard NOTTINGHAM NG7 1FT (in respect of buried telecommunications)</p>
7	139809 square metres of arable land, buildings and hedgerows (north of Thorpe Road, B1353)	<p>Suffolk County Council Endeavour House Russell Road IPSWICH Suffolk IP1 2BX (in respect of public right of way no. E-106/020/0)</p> <p>Interoute Communications Limited New Castle House Castle Boulevard NOTTINGHAM NG7 1FT (in respect of telecommunications)</p>



<p style="text-align: center;">East Anglia TWO Offshore Windfarm DEVELOPMENT CONSENT ORDER BOOK OF REFERENCE - PART 3 District of East Suffolk</p>		
Number on Land Plans	Description of Land	Names of all those entitled to enjoy easements or other private rights over land (including private rights of navigation over water) which it is proposed shall be extinguished, suspended or interfered with under Regulation 7(1)(c) of the Infrastructure Planning (Applications: Prescribed Forms and Procedures) Regulations 2009
8	57898 square metres of agricultural land and track (north of Thorpe Road, B1353)	<p>UK Power Networks (Operations) Limited Newington House 237 Southwark Bridge Road LONDON SE1 6NP (in respect of overhead high voltage and low voltage electricity cables)</p>
11	36396 square metres of agricultural land and track (east of Shellpits Cottages)	<p>UK Power Networks (Operations) Limited Newington House 237 Southwark Bridge Road LONDON SE1 6NP (in respect of overhead high voltage and low voltage electricity cables)</p> <p>Interoute Communications Limited New Castle House Castle Boulevard NOTTINGHAM NG7 1FT (in respect of telecommunications)</p>
12	1008 square metres of track (south of Sizewell Hall Road)	<p>Christopher Kemp Orme The Beeches Littlethorpe RIPON North Yorkshire HG4 3LW (in respect of right of way)</p>



<p style="text-align: center;">East Anglia TWO Offshore Windfarm DEVELOPMENT CONSENT ORDER BOOK OF REFERENCE - PART 3 District of East Suffolk</p>		
Number on Land Plans	Description of Land	Names of all those entitled to enjoy easements or other private rights over land (including private rights of navigation over water) which it is proposed shall be extinguished, suspended or interfered with under Regulation 7(1)(c) of the Infrastructure Planning (Applications: Prescribed Forms and Procedures) Regulations 2009
12 cont'd		<p>Elspeth Primrose Gimson Ness House Sizewell LEISTON Suffolk IP16 4UB (in respect of right of way)</p> <p>Wendy Louise Orme The Beeches Littlethorpe RIPON North Yorkshire HG4 3LW (in respect of right of way)</p> <p>Interoute Communications Limited New Castle House Castle Boulevard NOTTINGHAM NG7 1FT (in respect of buried telecommunications)</p>
13	46786 square metres of agricultural land, track and hedgerow (south of Sizewell Hall Road)	<p>UK Power Networks (Operations) Limited Newington House 237 Southwark Bridge Road LONDON SE1 6NP (in respect of overhead high voltage electricity cable and low voltage electricity cable)</p>



East Anglia TWO Offshore Windfarm DEVELOPMENT CONSENT ORDER BOOK OF REFERENCE - PART 3 District of East Suffolk		
Number on Land Plans	Description of Land	Names of all those entitled to enjoy easements or other private rights over land (including private rights of navigation over water) which it is proposed shall be extinguished, suspended or interfered with under Regulation 7(1)(c) of the Infrastructure Planning (Applications: Prescribed Forms and Procedures) Regulations 2009
14	166 square metres of track (Sizewell Hall Road)	<p>Christopher Kemp Orme The Beeches Littlethorpe RIPON North Yorkshire HG4 3LW (in respect of right of way)</p> <p>Wendy Louise Orme The Beeches Littlethorpe RIPON North Yorkshire HG4 3LW (in respect of right of way)</p> <p>Elspeth Primrose Gimson Ness House Sizewell LEISTON Suffolk IP16 4UB (in respect of right of way)</p> <p>Suffolk County Council Endeavour House Russell Road IPSWICH Suffolk IP1 2BX (in respect of public rights of way no. E-106/025/0)</p>




<p style="text-align: center;">East Anglia TWO Offshore Windfarm DEVELOPMENT CONSENT ORDER BOOK OF REFERENCE - PART 3 District of East Suffolk</p>		
Number on Land Plans	Description of Land	Names of all those entitled to enjoy easements or other private rights over land (including private rights of navigation over water) which it is proposed shall be extinguished, suspended or interfered with under Regulation 7(1)(c) of the Infrastructure Planning (Applications: Prescribed Forms and Procedures) Regulations 2009
15	49672 square metres of agricultural land, track and hedgerows (west of Sizewell Hall Road)	<p>Suffolk County Council Endeavour House Russell Road IPSWICH Suffolk IP1 2BX (in respect of public right of way no. E-363/026/0)</p>
16	153548 square metres of agricultural land and hedgerow (south of Sizewell Gap)	<p>Greater Gabbard Offshore Winds Limited No.1 Forbury Place 43 Forbury Road READING Berkshire RG1 3JH (in respect of rights granted by deed of easement dated 03/07/2008)</p> <p>Unknown (in respect of rights reserved by assent dated 14/08/1981)</p> <p>Sandra Elizabeth Rolph Caroline Cottage Sizewell LEISTON Suffolk IP16 4TY (in respect of rights of access and rights relating to water supply and drainage)</p> <p>Galloper Wind Farm Limited Windmill Hill Business Park Whitehill Way SWINDON Wiltshire SN5 6PB (in respect of rights granted by transfer and deed dated 26/02/2016)</p>



<p style="text-align: center;">East Anglia TWO Offshore Windfarm DEVELOPMENT CONSENT ORDER BOOK OF REFERENCE - PART 3 District of East Suffolk</p>		
Number on Land Plans	Description of Land	Names of all those entitled to enjoy easements or other private rights over land (including private rights of navigation over water) which it is proposed shall be extinguished, suspended or interfered with under Regulation 7(1)(c) of the Infrastructure Planning (Applications: Prescribed Forms and Procedures) Regulations 2009
16 cont'd		<p>National Grid Electricity Transmission plc Grand Buildings 1-3 Strand LONDON WC2N 5EH (in respect of rights of access to construct and maintain electricity cables)</p> <p>Michael Maurice Rolph Caroline Cottage Sizewell LEISTON Suffolk IP16 4TY (in respect of rights of access and rights relating to water supply and drainage)</p> <p>Interoute Communications Limited New Castle House Castle Boulevard NOTTINGHAM NG7 1FT (in respect of telecommunications)</p> <p>National Grid Electricity Transmission plc Grand Buildings 1-3 Strand LONDON WC2N 5EH (in respect of overhead high voltage electricity cable and low voltage electricity cable)</p>
17	1463 square metres of verge (Sizewell Gap)	<p>National Grid Electricity Transmission plc Grand Buildings 1-3 Strand LONDON WC2N 5EH (in respect of rights to construct and maintain electricity lines and restrictive covenants)</p>



<p style="text-align: center;">East Anglia TWO Offshore Windfarm DEVELOPMENT CONSENT ORDER BOOK OF REFERENCE - PART 3 District of East Suffolk</p>		
Number on Land Plans	Description of Land	Names of all those entitled to enjoy easements or other private rights over land (including private rights of navigation over water) which it is proposed shall be extinguished, suspended or interfered with under Regulation 7(1)(c) of the Infrastructure Planning (Applications: Prescribed Forms and Procedures) Regulations 2009
17 cont'd		<p>National Grid Electricity Transmission plc Grand Buildings 1-3 Strand LONDON WC2N 5EH (in respect of overhead high voltage electricity cable and low voltage electricity cable)</p> <p>Galloper Wind Farm Limited Windmill Hill Business Park Whitehill Way SWINDON SN5 6PB (in respect of electricity and telecommunications cables)</p> <p>British Telecommunications PLC BT Centre 81 Newgate Street LONDON EC1A 7AJ (in respect of overhead telecommunications and buried telecommunications)</p> <p>Greater Gabbard Offshore Winds Limited No.1 Forbury Place 43 Forbury Road Reading RG1 3JH (in respect of electricity and telecommunications cables)</p>
18	177 square metres of verge (Sizewell Gap)	<p>National Grid Electricity Transmission plc Grand Buildings 1-3 Strand LONDON WC2N 5EH (in respect of rights to construct and maintain electricity lines and restrictive covenants)</p>



<p style="text-align: center;">East Anglia TWO Offshore Windfarm DEVELOPMENT CONSENT ORDER BOOK OF REFERENCE - PART 3 District of East Suffolk</p>		
Number on Land Plans	Description of Land	Names of all those entitled to enjoy easements or other private rights over land (including private rights of navigation over water) which it is proposed shall be extinguished, suspended or interfered with under Regulation 7(1)(c) of the Infrastructure Planning (Applications: Prescribed Forms and Procedures) Regulations 2009
18 cont'd		<p>British Telecommunications PLC BT Centre 81 Newgate Street LONDON EC1A 7AJ (in respect of overhead telecommunications and buried telecommunications)</p>
19	4358 square metres of public road and verge (Sizewell Gap)	<p>National Grid Electricity Transmission plc Grand Buildings 1-3 Strand LONDON WC2N 5EH (in respect of rights to construct and maintain electricity lines and restrictive covenants)</p> <p>National Grid Electricity Transmission plc Grand Buildings 1-3 Strand LONDON WC2N 5EH (in respect of overhead high voltage electricity cable)</p> <p>British Telecommunications PLC BT Centre 81 Newgate Street LONDON EC1A 7AJ (in respect of overhead telecommunications and buried telecommunications)</p> <p>Galloper Wind Farm Limited Windmill Hill Business Park Whitehill Way SWINDON SN5 6PB (in respect of electricity and telecommunications cables)</p>



<p style="text-align: center;">East Anglia TWO Offshore Windfarm DEVELOPMENT CONSENT ORDER BOOK OF REFERENCE - PART 3 District of East Suffolk</p>		
Number on Land Plans	Description of Land	Names of all those entitled to enjoy easements or other private rights over land (including private rights of navigation over water) which it is proposed shall be extinguished, suspended or interfered with under Regulation 7(1)(c) of the Infrastructure Planning (Applications: Prescribed Forms and Procedures) Regulations 2009
19 cont'd		<p>Greater Gabbard Offshore Winds Limited No.1 Forbury Place 43 Forbury Road Reading RG1 3JH (in respect of electricity and telecommunications cables)</p>
20	66 square metres of verge (Sizewell Gap)	<p>Essex and Suffolk Water Limited Northumbria House Abbey Road Pity Me DURHAM DH1 5FJ (in respect of potable water pipe)</p> <p>Greater Gabbard Offshore Winds Limited No.1 Forbury Place 43 Forbury Road Reading RG1 3JH (in respect of electricity and telecommunications cables)</p> <p>Galloper Wind Farm Limited Windmill Hill Business Park Whitehill Way SWINDON SN5 6PB (in respect of electricity and telecommunications cables)</p> <p>National Grid Electricity Transmission plc Grand Buildings 1-3 Strand LONDON WC2N 5EH (in respect of overhead high voltage electricity cables)</p>



**East Anglia TWO Offshore Windfarm DEVELOPMENT CONSENT ORDER
BOOK OF REFERENCE - PART 3
District of East Suffolk**


Number on Land Plans	Description of Land	Names of all those entitled to enjoy easements or other private rights over land (including private rights of navigation over water) which it is proposed shall be extinguished, suspended or interfered with under Regulation 7(1)(c) of the Infrastructure Planning (Applications: Prescribed Forms and Procedures) Regulations 2009
21	1075 square metres of verge (Sizewell Gap)	<p>National Grid Electricity Transmission plc Grand Buildings 1-3 Strand LONDON WC2N 5EH (in respect of in respect of overhead high voltage electricity cables)</p> <p>Galloper Wind Farm Limited Windmill Hill Business Park Whitehill Way SWINDON SN5 6PB (in respect to electricity and telecommunications cables)</p> <p>British Telecommunications PLC BT Centre 81 Newgate Street LONDON EC1A 7AJ (in respect of overhead telecommunications and buried telecommunications)</p> <p>Greater Gabbard Offshore Winds Limited No.1 Forbury Place 43 Forbury Road Reading RG1 3JH (in respect to electricity and telecommunications cables)</p> <p>Essex and Suffolk Water Limited Northumbria House Abbey Road Pity Me DURHAM DH1 5FJ (in respect of potable water pipe)</p>



<p style="text-align: center;">East Anglia TWO Offshore Windfarm DEVELOPMENT CONSENT ORDER BOOK OF REFERENCE - PART 3 District of East Suffolk</p>		
Number on Land Plans	Description of Land	Names of all those entitled to enjoy easements or other private rights over land (including private rights of navigation over water) which it is proposed shall be extinguished, suspended or interfered with under Regulation 7(1)(c) of the Infrastructure Planning (Applications: Prescribed Forms and Procedures) Regulations 2009
22	8099 square metres of shrubland (south of Sizewell Gap)	National Grid Electricity Transmission plc Grand Buildings 1-3 Strand LONDON WC2N 5EH (in respect of rights to construct and maintain electricity lines and restrictive covenants)
23	17682 square metres of shrubland (south of Sizewell Gap)	National Grid Electricity Transmission plc Grand Buildings 1-3 Strand LONDON WC2N 5EH (in respect of rights to construct and maintain electricity lines and restrictive covenants)
24	25337 square metres of agricultural land and shrubland (south of Sizewell Gap)	National Grid Electricity Transmission plc Grand Buildings 1-3 Strand LONDON WC2N 5EH (in respect of rights to construct and maintain electricity lines and restrictive covenants) Suffolk County Council Endeavour House Russell Road IPSWICH Suffolk IP1 2BX (in respect of public right of way nos. E-106/026/0 and E-106/024/0) Interoute Communications Limited New Castle House Castle Boulevard NOTTINGHAM NG7 1FT (in respect of telecommunications)



<p style="text-align: center;">East Anglia TWO Offshore Windfarm DEVELOPMENT CONSENT ORDER BOOK OF REFERENCE - PART 3 District of East Suffolk</p>		
Number on Land Plans	Description of Land	Names of all those entitled to enjoy easements or other private rights over land (including private rights of navigation over water) which it is proposed shall be extinguished, suspended or interfered with under Regulation 7(1)(c) of the Infrastructure Planning (Applications: Prescribed Forms and Procedures) Regulations 2009
25	174062 square metres of agricultural land, track and pylons (south of Sizewell Gap)	<p>Network Rail Infrastructure Limited 1 Eversholt Street LONDON NW1 2DN (in respect of restrictive covenants)</p> <p>National Grid Electricity Transmission plc Grand Buildings 1-3 Strand LONDON WC2N 5EH (in respect of rights to construct and maintain electricity lines and restrictive covenants)</p> <p>Suffolk County Council Endeavour House Russell Road IPSWICH Suffolk IP1 2BX (in respect of public right of way nos. E-106/023/0 and E-106/024/0 and E-106/029/0 and E-363/022/0#1)</p> <p>National Grid Electricity Transmission plc Grand Buildings 1-3 Strand LONDON WC2N 5EH (in respect of overhead high voltage electricity cable and low voltage electricity cable)</p> <p>Interoute Communications Limited New Castle House Castle Boulevard NOTTINGHAM NG7 1FT (in respect of telecommunications)</p>



<p style="text-align: center;">East Anglia TWO Offshore Windfarm DEVELOPMENT CONSENT ORDER BOOK OF REFERENCE - PART 3 District of East Suffolk</p>		
Number on Land Plans	Description of Land	Names of all those entitled to enjoy easements or other private rights over land (including private rights of navigation over water) which it is proposed shall be extinguished, suspended or interfered with under Regulation 7(1)(c) of the Infrastructure Planning (Applications: Prescribed Forms and Procedures) Regulations 2009
26	28325 square metres of agricultural land (south of Sizewell Gap)	<p>Suffolk County Council Endeavour House Russell Road IPSWICH Suffolk IP1 2BX (in respect of public footpaths nos. E-106/012/0 and E-106/014/0)</p> <p>National Grid Electricity Transmission plc Grand Buildings 1-3 Strand LONDON WC2N 5EH (in respect of rights to construct and maintain electricity lines and restrictive covenants)</p> <p>Network Rail Infrastructure Limited 1 Eversholt Street LONDON NW1 2DN (in respect of restrictive covenants)</p> <p>Interoute Communications Limited New Castle House Castle Boulevard NOTTINGHAM NG7 1FT (in respect of telecommunications)</p> <p>UK Power Networks (Operations) Limited Newington House 237 Southwark Bridge Road LONDON SE1 6NP (in respect of overhead high voltage and low voltage electricity cables)</p>



**East Anglia TWO Offshore Windfarm DEVELOPMENT CONSENT ORDER
BOOK OF REFERENCE - PART 3
District of East Suffolk**

Number on Land Plans	Description of Land	Names of all those entitled to enjoy easements or other private rights over land (including private rights of navigation over water) which it is proposed shall be extinguished, suspended or interfered with under Regulation 7(1)(c) of the Infrastructure Planning (Applications: Prescribed Forms and Procedures) Regulations 2009
27	3497 square metres of track (south of Grimsey's Lane)	<p>Network Rail Infrastructure Limited 1 Eversholt Street LONDON NW1 2DN (in respect of restrictive covenants)</p> <p>Suffolk County Council Endeavour House Russell Road IPSWICH Suffolk IP1 2BX (in respect of public right of way nos. E-363/022/0#1 and E-363/023/0)</p> <p>Cadent Gas Limited Ashbrook Court Prologis Park Central Boulevard Keresley End COVENTRY West Midlands CV7 8PE (in respect of medium pressure gas main)</p> <p>National Grid Electricity Transmission plc Grand Buildings 1-3 Strand LONDON WC2N 5EH (in respect of overhead high voltage electricity cable and low voltage electricity cable)</p>




<p style="text-align: center;">East Anglia TWO Offshore Windfarm DEVELOPMENT CONSENT ORDER BOOK OF REFERENCE - PART 3 District of East Suffolk</p>		
Number on Land Plans	Description of Land	Names of all those entitled to enjoy easements or other private rights over land (including private rights of navigation over water) which it is proposed shall be extinguished, suspended or interfered with under Regulation 7(1)(c) of the Infrastructure Planning (Applications: Prescribed Forms and Procedures) Regulations 2009
27 cont'd		<p>Interoute Communications Limited New Castle House Castle Boulevard NOTTINGHAM NG7 1FT (in respect of telecommunications)</p>
28	217 square metres of track and verge (south of Grimsey's Lane)	<p>Network Rail Infrastructure Limited 1 Eversholt Street LONDON NW1 2DN (in respect of restrictive covenants)</p> <p>Cadent Gas Limited Ashbrook Court Prologis Park Central Boulevard Keresley End COVENTRY West Midlands CV7 8PE (in respect of medium pressure gas main)</p>
29	238 square metres of track (south of Grimsey's Lane)	<p>National Grid Electricity Transmission plc Grand Buildings 1-3 Strand LONDON WC2N 5EH (in respect of easement)</p> <p>Network Rail Infrastructure Limited 1 Eversholt Street LONDON NW1 2DN (in respect of restrictive covenants)</p>



<p style="text-align: center;">East Anglia TWO Offshore Windfarm DEVELOPMENT CONSENT ORDER BOOK OF REFERENCE - PART 3 District of East Suffolk</p>		
Number on Land Plans	Description of Land	Names of all those entitled to enjoy easements or other private rights over land (including private rights of navigation over water) which it is proposed shall be extinguished, suspended or interfered with under Regulation 7(1)(c) of the Infrastructure Planning (Applications: Prescribed Forms and Procedures) Regulations 2009
29 cont'd		<p>Suffolk County Council Endeavour House Russell Road IPSWICH Suffolk IP1 2BX (in respect of public right of way no. E-363/022/0#1)</p> <p>Cadent Gas Limited Ashbrook Court Prologis Park Central Boulevard Keresley End COVENTRY West Midlands CV7 8PE (in respect of medium pressure gas main)</p>
30	10885 square metres of agricultural land and track (south of Grimsey's Lane)	<p>Network Rail Infrastructure Limited 1 Eversholt Street LONDON NW1 2DN (in respect of restrictive covenants)</p> <p>National Grid Electricity Transmission plc Grand Buildings 1-3 Strand LONDON WC2N 5EH (in respect of easement)</p>



<p style="text-align: center;">East Anglia TWO Offshore Windfarm DEVELOPMENT CONSENT ORDER BOOK OF REFERENCE - PART 3 District of East Suffolk</p>		
Number on Land Plans	Description of Land	Names of all those entitled to enjoy easements or other private rights over land (including private rights of navigation over water) which it is proposed shall be extinguished, suspended or interfered with under Regulation 7(1)(c) of the Infrastructure Planning (Applications: Prescribed Forms and Procedures) Regulations 2009
30 cont'd		<p>Interoute Communications Limited New Castle House Castle Boulevard NOTTINGHAM NG7 1FT (in respect of telecommunications)</p> <p>Suffolk County Council Endeavour House Russell Road IPSWICH Suffolk IP1 2BX (in respect of public right of way nos. E-363/024/0 and E-363/023/0 and E-363/022/0#1)</p>
31	3947 square metres of agricultural land (south of Sizewell Gap)	<p>National Grid Electricity Transmission plc Grand Buildings 1-3 Strand LONDON WC2N 5EH (in respect of easement)</p> <p>Essex and Suffolk Water Limited Northumbria House Abbey Road Pity Me DURHAM DH1 5FJ (in respect of rights to construct, maintain and use water pipes)</p>



<p style="text-align: center;">East Anglia TWO Offshore Windfarm DEVELOPMENT CONSENT ORDER BOOK OF REFERENCE - PART 3 District of East Suffolk</p>		
Number on Land Plans	Description of Land	Names of all those entitled to enjoy easements or other private rights over land (including private rights of navigation over water) which it is proposed shall be extinguished, suspended or interfered with under Regulation 7(1)(c) of the Infrastructure Planning (Applications: Prescribed Forms and Procedures) Regulations 2009
31 cont'd		<p>Essex and Suffolk Water Limited Northumbria House Abbey Road Pity Me DURHAM DH1 5FJ (in respect of treated water pipe)</p> <p>Suffolk County Council Endeavour House Russell Road IPSWICH Suffolk IP1 2BX (in respect of public right of way no E-363/27/0)</p>
32	1012 square metres of hedgerow (Sizewell Gap)	<p>Essex and Suffolk Water Limited Northumbria House Abbey Road Pity Me DURHAM DH1 5FJ (in respect of treated water pipe)</p>
33	2728 square metres of public road and verge (Sizewell Gap)	<p>National Grid Electricity Transmission plc Grand Buildings 1-3 Strand LONDON WC2N 5EH (in respect of rights to construct and maintain electricity lines and restrictive covenants)</p>



<p style="text-align: center;">East Anglia TWO Offshore Windfarm DEVELOPMENT CONSENT ORDER BOOK OF REFERENCE - PART 3 District of East Suffolk</p>		
Number on Land Plans	Description of Land	Names of all those entitled to enjoy easements or other private rights over land (including private rights of navigation over water) which it is proposed shall be extinguished, suspended or interfered with under Regulation 7(1)(c) of the Infrastructure Planning (Applications: Prescribed Forms and Procedures) Regulations 2009
33 cont'd		<p>British Telecommunications PLC BT Centre 81 Newgate Street LONDON EC1A 7AJ (in respect of overhead telecommunications and buried telecommunications)</p> <p>Galloper Wind Farm Limited Windmill Hill Business Park Whitehill Way SWINDON SN5 6PB (in respect of electricity and telecommunications cables)</p> <p>Essex and Suffolk Water Limited Northumbria House Abbey Road Pity Me DURHAM DH1 5FJ (in respect of potable water pipe and treated water pipe)</p> <p>Greater Gabbard Offshore Winds Limited No.1 Forbury Place 43 Forbury Road Reading RG1 3JH (in respect of electricity and telecommunications cables)</p>



<p style="text-align: center;">East Anglia TWO Offshore Windfarm DEVELOPMENT CONSENT ORDER BOOK OF REFERENCE - PART 3 District of East Suffolk</p>		
Number on Land Plans	Description of Land	Names of all those entitled to enjoy easements or other private rights over land (including private rights of navigation over water) which it is proposed shall be extinguished, suspended or interfered with under Regulation 7(1)(c) of the Infrastructure Planning (Applications: Prescribed Forms and Procedures) Regulations 2009
34	12 square metres of verge (south of Grimsey's Lane)	<p>Suffolk County Council Endeavour House Russell Road IPSWICH Suffolk IP1 2BX (in respect of public right of way no. E-363/022/0#1)</p>
35	86 square metres of track (south of Grimsey's Lane)	<p>National Grid Electricity Transmission plc Grand Buildings 1-3 Strand LONDON WC2N 5EH (in respect of easement)</p> <p>Suffolk County Council Endeavour House Russell Road IPSWICH Suffolk IP1 2BX (in respect of public right of way no. E-363/024/0#1)</p> <p>Interoute Communications Limited New Castle House Castle Boulevard NOTTINGHAM NG7 1FT (in respect of telecommunications)</p>




<p style="text-align: center;">East Anglia TWO Offshore Windfarm DEVELOPMENT CONSENT ORDER BOOK OF REFERENCE - PART 3 District of East Suffolk</p>		
Number on Land Plans	Description of Land	Names of all those entitled to enjoy easements or other private rights over land (including private rights of navigation over water) which it is proposed shall be extinguished, suspended or interfered with under Regulation 7(1)(c) of the Infrastructure Planning (Applications: Prescribed Forms and Procedures) Regulations 2009
36	212 square metres of track (south of Grimsey's Lane)	<p>Suffolk County Council Endeavour House Russell Road IPSWICH Suffolk IP1 2BX (in respect of public right of way no. E-363/022/0#1)</p> <p>Interoute Communications Limited New Castle House Castle Boulevard NOTTINGHAM NG7 1FT (in respect of buried telecommunications)</p>
37	235 square metres of track (south of Grimsey's Lane)	<p>Angela Daniell 16 Wrexham Road LONDON E3 2TJ (in respect of right of way)</p> <p>Michael Stubbs 16 Wrexham Road LONDON E3 2TJ (in respect of right of way)</p> <p>Suffolk County Council Endeavour House Russell Road IPSWICH Suffolk IP1 2BX (in respect of public right of way nos. E-363/022/0#1 and E-363/027/0 and E-363/028/0)</p>



<p style="text-align: center;">East Anglia TWO Offshore Windfarm DEVELOPMENT CONSENT ORDER BOOK OF REFERENCE - PART 3 District of East Suffolk</p>		
Number on Land Plans	Description of Land	Names of all those entitled to enjoy easements or other private rights over land (including private rights of navigation over water) which it is proposed shall be extinguished, suspended or interfered with under Regulation 7(1)(c) of the Infrastructure Planning (Applications: Prescribed Forms and Procedures) Regulations 2009
37 cont'd		<p>Essex and Suffolk Water Limited Northumbria House Abbey Road Pity Me DURHAM DH1 5FJ (in respect of treated water pipe)</p>
38	2776 square metres of track and verge (Grimsey's Lane)	<p>Essex and Suffolk Water Limited Northumbria House Abbey Road Pity Me DURHAM DH1 5FJ (in respect of rights to construct, maintain and use water pipes)</p> <p>Carole Anne Morling Barley Rise Sizewell LEISTON Suffolk IP16 4TR (in respect of right of way)</p> <p>Angela Daniell 16 Wrexham Road LONDON E3 2TJ (in respect of right of way)</p> <p>Michael Stubbs 16 Wrexham Road LONDON E3 2TJ (in respect of right of way)</p>



<p style="text-align: center;">East Anglia TWO Offshore Windfarm DEVELOPMENT CONSENT ORDER BOOK OF REFERENCE - PART 3 District of East Suffolk</p>		
Number on Land Plans	Description of Land	Names of all those entitled to enjoy easements or other private rights over land (including private rights of navigation over water) which it is proposed shall be extinguished, suspended or interfered with under Regulation 7(1)(c) of the Infrastructure Planning (Applications: Prescribed Forms and Procedures) Regulations 2009
38 cont'd		<p>Gary Robert Morling Barley Rise Sizewell LEISTON Suffolk IP16 4TR (in respect of right of way)</p> <p>Suffolk County Council Endeavour House Russell Road IPSWICH Suffolk IP1 2BX (in respect of public right of way no. E-363/028/0)</p> <p>British Telecommunications PLC BT Centre 81 Newgate Street LONDON EC1A 7AJ (in respect of overhead telecommunications and buried telecommunications)</p>
39	92606 square metres of agricultural land (south of Grimsey's Lane)	<p>National Grid Electricity Transmission plc Grand Buildings 1-3 Strand LONDON WC2N 5EH (in respect of rights to construct and maintain electricity lines and restrictive covenants)</p>



<p style="text-align: center;">East Anglia TWO Offshore Windfarm DEVELOPMENT CONSENT ORDER BOOK OF REFERENCE - PART 3 District of East Suffolk</p>		
Number on Land Plans	Description of Land	Names of all those entitled to enjoy easements or other private rights over land (including private rights of navigation over water) which it is proposed shall be extinguished, suspended or interfered with under Regulation 7(1)(c) of the Infrastructure Planning (Applications: Prescribed Forms and Procedures) Regulations 2009
39 cont'd		<p>UK Power Networks (Operations) Limited Newington House 237 Southwark Bridge Road LONDON SE1 6NP (in respect of overhead high voltage electricity cables)</p> <p>National Grid Electricity Transmission plc Grand Buildings 1-3 Strand LONDON WC2N 5EH (in respect of overhead high voltage electricity cable)</p>
40	73825 square metres of agricultural land and hedgerows (north of Thorpe Road, B1353)	<p>Unknown (in respect of rights of entry to maintain the passage of water, soil, gas and electricity and right to maintain sewers, drains and wires)</p> <p>National Grid Electricity Transmission plc Grand Buildings 1-3 Strand LONDON WC2N 5EH (in respect of rights to construct and maintain electricity lines and restrictive covenants)</p> <p>Suffolk County Council Endeavour House Russell Road IPSWICH Suffolk IP1 2BX (in respect of public right of way nos. E-363/015/0 and E-363/014/0 and E-363/014/A)</p>



<p style="text-align: center;">East Anglia TWO Offshore Windfarm DEVELOPMENT CONSENT ORDER BOOK OF REFERENCE - PART 3 District of East Suffolk</p>		
Number on Land Plans	Description of Land	Names of all those entitled to enjoy easements or other private rights over land (including private rights of navigation over water) which it is proposed shall be extinguished, suspended or interfered with under Regulation 7(1)(c) of the Infrastructure Planning (Applications: Prescribed Forms and Procedures) Regulations 2009
40 cont'd		<p>Interoute Communications Limited New Castle House Castle Boulevard NOTTINGHAM NG7 1FT (in respect of telecommunications)</p> <p>National Grid Electricity Transmission plc Grand Buildings 1-3 Strand LONDON WC2N 5EH (in respect of overhead high voltage electricity cables)</p>
41	50 square metres of agricultural land and hedgerow (north of Thorpe Road, B1353)	<p>National Grid Electricity Transmission plc Grand Buildings 1-3 Strand LONDON WC2N 5EH (in respect of rights to construct and maintain electricity lines and restrictive covenants)</p> <p>Suffolk County Council Endeavour House Russell Road IPSWICH Suffolk IP1 2BX (in respect of public right of way no. E-363/014/A)</p>
42	41426 square metres of agricultural land (north of Thorpe Road, B1353)	<p>Unknown (in respect of rights of entry to maintain the passage of water, soil, gas and electricity and right to maintain sewers, drains and wires)</p>



East Anglia TWO Offshore Windfarm DEVELOPMENT CONSENT ORDER BOOK OF REFERENCE - PART 3 District of East Suffolk		
Number on Land Plans	Description of Land	Names of all those entitled to enjoy easements or other private rights over land (including private rights of navigation over water) which it is proposed shall be extinguished, suspended or interfered with under Regulation 7(1)(c) of the Infrastructure Planning (Applications: Prescribed Forms and Procedures) Regulations 2009
42 cont'd		British Telecommunications PLC BT Centre 81 Newgate Street LONDON EC1A 7AJ (in respect of overhead telecommunications)
43	206 square metres of verge (Thorpe Road, B1353)	British Telecommunications PLC BT Centre 81 Newgate Street LONDON EC1A 7AJ (in respect of overhead telecommunications and buried telecommunications)
44	190 square metres of agricultural land (north of Thorpe Road, B1353)	Unknown (in respect of rights of entry to maintain the passage of water, soil, gas and electricity and right to maintain sewers, drains and wires) British Telecommunications PLC BT Centre 81 Newgate Street LONDON EC1A 7AJ (in respect of overhead telecommunications)
45	9 square metres of verge (Thorpe Road, B1353)	British Telecommunications PLC BT Centre 81 Newgate Street LONDON EC1A 7AJ (in respect of overhead telecommunications and buried telecommunications)



East Anglia TWO Offshore Windfarm DEVELOPMENT CONSENT ORDER
BOOK OF REFERENCE - PART 3
District of East Suffolk

Number on Land Plans	Description of Land	Names of all those entitled to enjoy easements or other private rights over land (including private rights of navigation over water) which it is proposed shall be extinguished, suspended or interfered with under Regulation 7(1)(c) of the Infrastructure Planning (Applications: Prescribed Forms and Procedures) Regulations 2009
46	1638 square metres of public road and verge (Thorpe Road, B1353)	<p>Essex and Suffolk Water Limited Northumbria House Abbey Road Pity Me DURHAM DH1 5FJ (in respect of potable water pipe)</p> <p>British Telecommunications PLC BT Centre 81 Newgate Street LONDON EC1A 7AJ (in respect of overhead telecommunications and buried telecommunications)</p> <p>Cadent Gas Limited Ashbrook Court Prologis Park Central Boulevard Keresley End COVENTRY West Midlands CV7 8PE (in respect of low pressure gas main and medium pressure gas main)</p>
47	26069 square metres of agricultural land (south of Thorpe Road, B1353)	<p>UK Power Networks (Operations) Limited Newington House 237 Southwark Bridge Road LONDON SE1 6NP (in respect of overhead high voltage and low voltage electricity cables)</p>




<p style="text-align: center;">East Anglia TWO Offshore Windfarm DEVELOPMENT CONSENT ORDER BOOK OF REFERENCE - PART 3 District of East Suffolk</p>		
Number on Land Plans	Description of Land	Names of all those entitled to enjoy easements or other private rights over land (including private rights of navigation over water) which it is proposed shall be extinguished, suspended or interfered with under Regulation 7(1)(c) of the Infrastructure Planning (Applications: Prescribed Forms and Procedures) Regulations 2009
49	16536 square metres of agricultural land and hedgerow (south of Thorpe Road, B1353)	<p>Suffolk County Council Endeavour House Russell Road IPSWICH Suffolk IP1 2BX (in respect of public footpath no. E-106/065/0)</p> <p>AWG Group Limited 1 Lancaster Way Ermine Business Park HUNTINGDON Cambridgeshire PE29 6XU (in respect of foul drainage sewer)</p>
50	17133 square metres of shrubland (east of Aldeburgh Road, B1122)	<p>Glencairn Stuart Ogilvie Hawsells Farm Red House Lane LEISTON Suffolk IP16 4LS (in respect of right of access to construct and maintain services)</p>
51	1497 square metres of track (east of Aldeburgh Road, B1122)	<p>Glencairn Stuart Ogilvie Hawsells Farm Red House Lane LEISTON Suffolk IP16 4LS (in respect of right of access to construct and maintain services)</p>



East Anglia TWO Offshore Windfarm DEVELOPMENT CONSENT ORDER
BOOK OF REFERENCE - PART 3
District of East Suffolk

Number on Land Plans	Description of Land	Names of all those entitled to enjoy easements or other private rights over land (including private rights of navigation over water) which it is proposed shall be extinguished, suspended or interfered with under Regulation 7(1)(c) of the Infrastructure Planning (Applications: Prescribed Forms and Procedures) Regulations 2009
51 cont'd		<p>UK Power Networks (Operations) Limited Newington House 237 Southwark Bridge Road LONDON SE1 6NP (in respect of low voltage electricity cables)</p> <p>British Telecommunications PLC BT Centre 81 Newgate Street LONDON EC1A 7AJ (in respect of overhead telecommunications)</p> <p>AWG Group Limited 1 Lancaster Way Ermine Business Park HUNTINGDON Cambridgeshire PE29 6XU (in respect of foul drainage rising main and sewer)</p>
52	25 square metres of verge (West of Aldeburgh Road, B1122)	<p>British Telecommunications PLC BT Centre 81 Newgate Street LONDON EC1A 7AJ (in respect of overhead telecommunications and buried telecommunications)</p>



East Anglia TWO Offshore Windfarm DEVELOPMENT CONSENT ORDER
BOOK OF REFERENCE - PART 3
District of East Suffolk

Number on Land Plans	Description of Land	Names of all those entitled to enjoy easements or other private rights over land (including private rights of navigation over water) which it is proposed shall be extinguished, suspended or interfered with under Regulation 7(1)(c) of the Infrastructure Planning (Applications: Prescribed Forms and Procedures) Regulations 2009
52 cont'd		<p>Vodafone Limited Vodafone House The Connection NEWBURY Berkshire RG14 2FN (in respect of buried telecommunications)</p> <p>Cadent Gas Limited Ashbrook Court Prologis Park Central Boulevard Keresley End COVENTRY West Midlands CV7 8PE (in respect of low pressure gas main)</p> <p>Virgin Media Limited 10-14 Bartley Wood Business Park Bartley Way HOOK Hampshire RG27 9UP (in respect of buried telecommunications)</p>
53	542 square metres of arable land (east of Aldeburgh Road, B1122)	<p>Glencairn Stuart Ogilvie Hawsells Farm Red House Lane LEISTON Suffolk IP16 4LS (in respect of right of access to construct and maintain services)</p>



<p style="text-align: center;">East Anglia TWO Offshore Windfarm DEVELOPMENT CONSENT ORDER BOOK OF REFERENCE - PART 3 District of East Suffolk</p>		
Number on Land Plans	Description of Land	Names of all those entitled to enjoy easements or other private rights over land (including private rights of navigation over water) which it is proposed shall be extinguished, suspended or interfered with under Regulation 7(1)(c) of the Infrastructure Planning (Applications: Prescribed Forms and Procedures) Regulations 2009
54	1290 square metres of woodland and building (east of Aldeburgh Road, B1122)	<p>Glencairn Stuart Ogilvie Hawsells Farm Red House Lane LEISTON Suffolk IP16 4LS (in respect of right of access to construct and maintain services)</p>
56	1783 square metres of woodland (east of Aldeburgh Road, B1122)	<p>Glencairn Stuart Ogilvie Hawsells Farm Red House Lane LEISTON Suffolk IP16 4LS (in respect of right of access to construct and maintain services)</p>
57	1137 square metres of public road and verge (Aldeburgh Road, B1122)	<p>Virgin Media Limited 10-14 Bartley Wood Business Park Bartley Way HOOK Hampshire RG27 9UP (in respect of buried telecommunications)</p> <p>Cadent Gas Limited Ashbrook Court Prologis Park Central Boulevard Keresley End COVENTRY West Midlands CV7 8PE (in respect of low pressure gas main)</p>



**East Anglia TWO Offshore Windfarm DEVELOPMENT CONSENT ORDER
BOOK OF REFERENCE - PART 3
District of East Suffolk**

Number on Land Plans	Description of Land	Names of all those entitled to enjoy easements or other private rights over land (including private rights of navigation over water) which it is proposed shall be extinguished, suspended or interfered with under Regulation 7(1)(c) of the Infrastructure Planning (Applications: Prescribed Forms and Procedures) Regulations 2009
57 cont'd		<p>Vodafone Limited Vodafone House The Connection NEWBURY Berkshire RG14 2FN (in respect of buried telecommunications)</p> <p>British Telecommunications PLC BT Centre 81 Newgate Street LONDON EC1A 7AJ (in respect of overhead telecommunications and buried telecommunications)</p> <p>AWG Group Limited 1 Lancaster Way Ermine Business Park HUNTINGDON Cambridgeshire PE29 6XU (in respect of foul water drainage pipe, foul drainage pipe and rising water main)</p> <p>Essex and Suffolk Water Limited Northumbria House Abbey Road Pity Me DURHAM DH1 5FJ (in respect of potable water pipe)</p>



East Anglia TWO Offshore Windfarm DEVELOPMENT CONSENT ORDER BOOK OF REFERENCE - PART 3 District of East Suffolk		
Number on Land Plans	Description of Land	Names of all those entitled to enjoy easements or other private rights over land (including private rights of navigation over water) which it is proposed shall be extinguished, suspended or interfered with under Regulation 7(1)(c) of the Infrastructure Planning (Applications: Prescribed Forms and Procedures) Regulations 2009
57 cont'd		UK Power Networks (Operations) Limited Newington House 237 Southwark Bridge Road LONDON SE1 6NP (in respect of overhead low voltage electricity cables)
58	8666 square metres of woodland (west of Aldeburgh Road, B1122)	Essex and Suffolk Water Limited Northumbria House Abbey Road Pity Me DURHAM DH1 5FJ (in respect of potable water pipe) UK Power Networks (Operations) Limited Newington House 237 Southwark Bridge Road LONDON SE1 6NP (in respect of overhead low voltage electricity cables)
60	500 square metres of woodland (north of Fitches Lane)	Clerks Well Developments Limited Church Bank House Church Bank BRADFORD West Yorkshire BD1 4DY (in respect of personal covenants)




<p style="text-align: center;">East Anglia TWO Offshore Windfarm DEVELOPMENT CONSENT ORDER BOOK OF REFERENCE - PART 3 District of East Suffolk</p>		
Number on Land Plans	Description of Land	Names of all those entitled to enjoy easements or other private rights over land (including private rights of navigation over water) which it is proposed shall be extinguished, suspended or interfered with under Regulation 7(1)(c) of the Infrastructure Planning (Applications: Prescribed Forms and Procedures) Regulations 2009
61	116 square metres of woodland (north of Fitches Lane)	<p>Suffolk County Council Endeavour House Russell Road IPSWICH Suffolk IP1 2BX (in respect of public footpath no. E-260/030/0)</p>
62	1046 square metres of private road and verges (Fitches Lane)	<p>Elizabeth Everett Autumn Fitches Lane Aldringham LEISTON IP16 4QQ (in respect of right of way)</p> <p>Essex and Suffolk Water Limited Northumbria House Abbey Road Pity Me DURHAM DH1 5FJ (in respect of rights of access for construction and maintenance of water pipes)</p> <p>Suffolk County Council Endeavour House Russell Road IPSWICH Suffolk IP1 2BX (in respect of public footpaths nos. E-260/007/0 and E-260/030/0)</p>



East Anglia TWO Offshore Windfarm DEVELOPMENT CONSENT ORDER
BOOK OF REFERENCE - PART 3
District of East Suffolk

Number on Land Plans	Description of Land	Names of all those entitled to enjoy easements or other private rights over land (including private rights of navigation over water) which it is proposed shall be extinguished, suspended or interfered with under Regulation 7(1)(c) of the Infrastructure Planning (Applications: Prescribed Forms and Procedures) Regulations 2009
62 cont'd		<p>Susan Hannah Vertigen Suffolk Lodge Fitches Lane Aldringham LEISTON Suffolk IP16 4QQ (in respect of right of way)</p> <p>Jeffrey Maxwell Vertigen Suffolk Lodge Fitches Lane Aldringham LEISTON Suffolk IP16 4QQ (in respect of right of way)</p> <p>Blackheath Farms Limited Charter Place 23-27 Seaton Place St. Helier JERSEY JE2 3QL (in respect of right of way)</p> <p>AWG Group Limited 1 Lancaster Way Ermine Business Park HUNTINGDON Cambridgeshire PE29 6XU (in respect of foul water drainage pipe)</p>



<p style="text-align: center;">East Anglia TWO Offshore Windfarm DEVELOPMENT CONSENT ORDER BOOK OF REFERENCE - PART 3 District of East Suffolk</p>		
Number on Land Plans	Description of Land	Names of all those entitled to enjoy easements or other private rights over land (including private rights of navigation over water) which it is proposed shall be extinguished, suspended or interfered with under Regulation 7(1)(c) of the Infrastructure Planning (Applications: Prescribed Forms and Procedures) Regulations 2009
62 cont'd		<p>Essex and Suffolk Water Limited Northumbria House Abbey Road Pity Me DURHAM DH1 5FJ (in respect of potable water pipe)</p> <p>British Telecommunications PLC BT Centre 81 Newgate Street LONDON EC1A 7AJ (in respect of overhead telecommunications and buried telecommunications)</p> <p>Cadent Gas Limited Ashbrook Court Prologis Park Central Boulevard Keresley End COVENTRY West Midlands CV7 8PE (in respect of low pressure gas main)</p>
63	11513 square metres of arable land, woodland, buildings and track (north of Fitches Lane)	<p>Suffolk County Council Endeavour House Russell Road IPSWICH Suffolk IP1 2BX (in respect of public footpath no. E-260/030/0)</p> <p>Unknown (in respect of restrictions)</p>



<p style="text-align: center;">East Anglia TWO Offshore Windfarm DEVELOPMENT CONSENT ORDER BOOK OF REFERENCE - PART 3 District of East Suffolk</p>		
Number on Land Plans	Description of Land	Names of all those entitled to enjoy easements or other private rights over land (including private rights of navigation over water) which it is proposed shall be extinguished, suspended or interfered with under Regulation 7(1)(c) of the Infrastructure Planning (Applications: Prescribed Forms and Procedures) Regulations 2009
63 cont'd		<p>UK Power Networks (Operations) Limited Newington House 237 Southwark Bridge Road LONDON SE1 6NP (in respect of overhead high voltage electricity cable and low voltage electricity cable)</p>
64	1704 square metres of shrubland and footpath (Fitches Land)	<p>Essex and Suffolk Water Limited Northumbria House Abbey Road Pity Me DURHAM DH1 5FJ (in respect of rights of access for construction and maintenance of water pipes)</p> <p>Elizabeth Everett Autumn Fitches Lane Aldringham LEISTON IP16 4QQ (in respect of right of way)</p> <p>Susan Hannah Vertigen Suffolk Lodge Fitches Lane Aldringham LEISTON Suffolk IP16 4QQ (in respect of right of way)</p>



**East Anglia TWO Offshore Windfarm DEVELOPMENT CONSENT ORDER
BOOK OF REFERENCE - PART 3
District of East Suffolk**

Number on Land Plans	Description of Land	Names of all those entitled to enjoy easements or other private rights over land (including private rights of navigation over water) which it is proposed shall be extinguished, suspended or interfered with under Regulation 7(1)(c) of the Infrastructure Planning (Applications: Prescribed Forms and Procedures) Regulations 2009
64 cont'd		<p>Suffolk County Council Endeavour House Russell Road IPSWICH Suffolk IP1 2BX (in respect of public footpath no. E-260/007/0)</p> <p>Jeffrey Maxwell Vertigen Suffolk Lodge Fitches Lane Aldringham LEISTON Suffolk IP16 4QQ (in respect of right of way)</p> <p>Blackheath Farms Limited Charter Place 23-27 Seaton Place St. Helier JERSEY JE2 3QL (in respect of right of way)</p> <p>Essex and Suffolk Water Limited Northumbria House Abbey Road Pity Me DURHAM DH1 5FJ (in respect of potable water pipe)</p>




<p style="text-align: center;">East Anglia TWO Offshore Windfarm DEVELOPMENT CONSENT ORDER BOOK OF REFERENCE - PART 3 District of East Suffolk</p>		
Number on Land Plans	Description of Land	Names of all those entitled to enjoy easements or other private rights over land (including private rights of navigation over water) which it is proposed shall be extinguished, suspended or interfered with under Regulation 7(1)(c) of the Infrastructure Planning (Applications: Prescribed Forms and Procedures) Regulations 2009
64 cont'd		<p>UK Power Networks (Operations) Limited Newington House 237 Southwark Bridge Road LONDON SE1 6NP (in respect of overhead high voltage electricity cable and low voltage electricity cable)</p>
65	802 square metres of agricultural land (south of Fitches Lane)	<p>Essex and Suffolk Water Limited Northumbria House Abbey Road Pity Me DURHAM DH1 5FJ (in respect of rights of access to install and maintain water pipe)</p> <p>Essex and Suffolk Water Limited Northumbria House Abbey Road Pity Me DURHAM DH1 5FJ (in respect of potable water pipe)</p>
66	51414 square metres of agricultural land (south of Fitches Lane)	<p>Essex and Suffolk Water Limited Northumbria House Abbey Road Pity Me DURHAM DH1 5FJ (in respect of rights of access to install and maintain water pipe)</p>



East Anglia TWO Offshore Windfarm DEVELOPMENT CONSENT ORDER
BOOK OF REFERENCE - PART 3
District of East Suffolk

Number on Land Plans	Description of Land	Names of all those entitled to enjoy easements or other private rights over land (including private rights of navigation over water) which it is proposed shall be extinguished, suspended or interfered with under Regulation 7(1)(c) of the Infrastructure Planning (Applications: Prescribed Forms and Procedures) Regulations 2009
66 cont'd		<p>Dale Boast 12 Peacocks Pyghtle Orford WOODBRIDGE Suffolk IP12 2HX (in respect of shooting rights)</p> <p>Barbara Olive Jeffries Hazelwood Farm Aldeburgh Road Aldringham LEISTON IP16 4QH (in respect of restrictive covenants)</p> <p>Margaret Ann Jeffries Hazelwood Farm Aldeburgh Road Aldringham LEISTON IP16 4QH (in respect of restrictive covenants)</p> <p>Unknown (in respect of restrictive covenants)</p> <p>Susan Hannah Vertigen Suffolk Lodge Fitches Lane Aldringham LEISTON Suffolk IP16 4QQ (in respect of restrictive covenants)</p>



East Anglia TWO Offshore Windfarm DEVELOPMENT CONSENT ORDER
BOOK OF REFERENCE - PART 3
District of East Suffolk

Number on Land Plans	Description of Land	Names of all those entitled to enjoy easements or other private rights over land (including private rights of navigation over water) which it is proposed shall be extinguished, suspended or interfered with under Regulation 7(1)(c) of the Infrastructure Planning (Applications: Prescribed Forms and Procedures) Regulations 2009
66 cont'd		Jeffrey Maxwell Vertigen Suffolk Lodge Fitches Lane Aldringham LEISTON Suffolk IP16 4QQ (in respect of restrictive covenants) Essex and Suffolk Water Limited Northumbria House Abbey Road Pity Me DURHAM DH1 5FJ (in respect of potable water pipe) UK Power Networks (Operations) Limited Newington House 237 Southwark Bridge Road LONDON SE1 6NP (in respect of overhead high voltage electricity cables)
67	48025 square metres of agricultural land and hedgerow (south of Fitches Lane)	Michael Guy Hilliard Heald 12 Farmer Street LONDON W8 7SN (in respect of rights of access to construct and maintain water main)



**East Anglia TWO Offshore Windfarm DEVELOPMENT CONSENT ORDER
BOOK OF REFERENCE - PART 3
District of East Suffolk**

Number on Land Plans	Description of Land	Names of all those entitled to enjoy easements or other private rights over land (including private rights of navigation over water) which it is proposed shall be extinguished, suspended or interfered with under Regulation 7(1)(c) of the Infrastructure Planning (Applications: Prescribed Forms and Procedures) Regulations 2009
67 cont'd		<p>Suffolk County Council Endeavour House Russell Road IPSWICH Suffolk IP1 2BX (in respect of public footpath no. E-260/009/0)</p> <p>Lucinda Jane Fullerton Heald 12 Farmer Street LONDON W8 7SN (in respect of rights of access to construct and maintain water main)</p> <p>Unknown (in respect of restrictive covenants)</p> <p>Dale Boast 12 Peacocks Pyghtle Orford WOODBIDGE Suffolk IP12 2HX (in respect of shooting rights)</p> <p>UK Power Networks (Operations) Limited Newington House 237 Southwark Bridge Road LONDON SE1 6NP (in respect of overhead high voltage electricity cable and low voltage electricity cable)</p>



East Anglia TWO Offshore Windfarm DEVELOPMENT CONSENT ORDER BOOK OF REFERENCE - PART 3 District of East Suffolk		
Number on Land Plans	Description of Land	Names of all those entitled to enjoy easements or other private rights over land (including private rights of navigation over water) which it is proposed shall be extinguished, suspended or interfered with under Regulation 7(1)(c) of the Infrastructure Planning (Applications: Prescribed Forms and Procedures) Regulations 2009
68	10098 square metres of agricultural land (west of Crackland's Covert)	Dale Boast 12 Peacocks Pyghtle Orford WOODBRIDGE Suffolk IP12 2HX (in respect of shooting rights) Unknown (in respect of restrictive covenants) Suffolk County Council Endeavour House Russell Road IPSWICH Suffolk IP1 2BX (in respect of public footpath no. E-260/009/0)
69	40966 square metres of agricultural land (east of Sloe Lane)	Unknown (in respect of restrictive covenants) Dale Boast 12 Peacocks Pyghtle Orford WOODBRIDGE Suffolk IP12 2HX (in respect of shooting rights)
70	388 square metres of agricultural land (east of Sloe Lane)	Lucinda Jane Fullerton Heald 12 Farmer Street LONDON W8 7SN (in respect of right to retrieve shot game)



<p style="text-align: center;">East Anglia TWO Offshore Windfarm DEVELOPMENT CONSENT ORDER BOOK OF REFERENCE - PART 3 District of East Suffolk</p>		
Number on Land Plans	Description of Land	Names of all those entitled to enjoy easements or other private rights over land (including private rights of navigation over water) which it is proposed shall be extinguished, suspended or interfered with under Regulation 7(1)(c) of the Infrastructure Planning (Applications: Prescribed Forms and Procedures) Regulations 2009
70 cont'd		<p>Michael Guy Hilliard Heald 12 Farmer Street LONDON W8 7SN (in respect of right to retrieve shot game)</p>
71	423 square metres of agricultural land (east of Sloe Lane)	<p>Dale Boast 12 Peacocks Pyghtle Orford WOODBRIDGE Suffolk IP12 2HX (in respect of shooting rights)</p> <p>Unknown (in respect of restrictive covenants)</p>
73	1020 square metres of agricultural land (west of Sloe Lane)	<p>Dale Boast 12 Peacocks Pyghtle Orford WOODBRIDGE Suffolk IP12 2HX (in respect of shooting rights)</p> <p>Unknown (in respect of restrictive covenants)</p> <p>British Telecommunications PLC BT Centre 81 Newgate Street LONDON EC1A 7AJ (in respect of telecommunications)</p>



**East Anglia TWO Offshore Windfarm DEVELOPMENT CONSENT ORDER
BOOK OF REFERENCE - PART 3
District of East Suffolk**

Number on Land Plans	Description of Land	Names of all those entitled to enjoy easements or other private rights over land (including private rights of navigation over water) which it is proposed shall be extinguished, suspended or interfered with under Regulation 7(1)(c) of the Infrastructure Planning (Applications: Prescribed Forms and Procedures) Regulations 2009
74	19692 square metres of agricultural land (east of Snape Road, B1069)	<p>Unknown (in respect of restrictive covenants)</p> <p>Dale Boast 12 Peacocks Pyghtle Orford WOODBIDGE Suffolk IP12 2HX (in respect of shooting rights)</p> <p>British Telecommunications PLC BT Centre 81 Newgate Street LONDON EC1A 7AJ (in respect of telecommunications)</p>
75	1205 square metres of agricultural land and hedgerow (east of Snape Road, B1069)	<p>Dale Boast 12 Peacocks Pyghtle Orford WOODBIDGE Suffolk IP12 2HX (in respect of shooting rights)</p> <p>Unknown (in respect of restrictive covenants)</p>
76	806 square metres of agricultural land and hedgerow (east of Snape Road, B1069)	<p>Unknown (in respect of restrictive covenants)</p>



East Anglia TWO Offshore Windfarm DEVELOPMENT CONSENT ORDER BOOK OF REFERENCE - PART 3 District of East Suffolk		
Number on Land Plans	Description of Land	Names of all those entitled to enjoy easements or other private rights over land (including private rights of navigation over water) which it is proposed shall be extinguished, suspended or interfered with under Regulation 7(1)(c) of the Infrastructure Planning (Applications: Prescribed Forms and Procedures) Regulations 2009
76 cont'd		Dale Boast 12 Peacocks Pyghtle Orford WOODBRIDGE Suffolk IP12 2HX (in respect of shooting rights)
77	823 square metres of public road and verges (Snape Road, B1069)	Interoute Communications Limited New Castle House Castle Boulevard NOTTINGHAM NG7 1FT (in respect of buried telecommunications)
78	1822 square metres of agricultural land (west of Snape Road, B1069)	Blackheath Farms Limited Charter Place 23-27 Seaton Place St. Helier JERSEY JE2 3QL (in respect of rights of access and to use and maintain irrigation mains and right to retrieve shot game) June Bloomfield Bulls Hall Friston SAXMUNDHAM Suffolk IP17 1NZ (in respect of right to pass water and electricity through water and electricity mains and right of access to maintain fence)



East Anglia TWO Offshore Windfarm DEVELOPMENT CONSENT ORDER BOOK OF REFERENCE - PART 3 District of East Suffolk		
Number on Land Plans	Description of Land	Names of all those entitled to enjoy easements or other private rights over land (including private rights of navigation over water) which it is proposed shall be extinguished, suspended or interfered with under Regulation 7(1)(c) of the Infrastructure Planning (Applications: Prescribed Forms and Procedures) Regulations 2009
78 cont'd		British Telecommunications PLC BT Centre 81 Newgate Street LONDON EC1A 7AJ (in respect of telecommunications)
79	80 square metres of agricultural land, track and verge (west of Snape Road, B1069)	Graeme John Bloomfield Bulls Hall Friston SAXMUNDHAM Suffolk IP17 1NZ (in respect of right of way, rights of access to maintain utility mains and restrictive covenants) D A Phillips & Co Limited Bridewell House Bridewell Lane TENTERDEN Kent TN30 6FA (in respect of right of way) Suffolk County Council Endeavour House Russell Road IPSWICH Suffolk IP1 2BX (in respect of public bridleways no. E-260/026/0)



East Anglia TWO Offshore Windfarm DEVELOPMENT CONSENT ORDER
BOOK OF REFERENCE - PART 3
District of East Suffolk

Number on Land Plans	Description of Land	Names of all those entitled to enjoy easements or other private rights over land (including private rights of navigation over water) which it is proposed shall be extinguished, suspended or interfered with under Regulation 7(1)(c) of the Infrastructure Planning (Applications: Prescribed Forms and Procedures) Regulations 2009
79 cont'd		<p>Richard William Mann Hill Farm Iken WOODBIDGE Suffolk IP12 2EX (in respect of right of way)</p> <p>Natasha Murray Mann Hill Farm Iken WOODBIDGE Suffolk IP12 2EX (in respect of right of way)</p> <p>Blackheath Farms Limited Charter Place 23-27 Seaton Place St. Helier JERSEY JE2 3QL (in respect of right of way)</p> <p>Anthony John Simpson Benavon Snape Road Knodishall SAXMUNDHAM Suffolk IP17 1UT (in respect of right of way)</p>



East Anglia TWO Offshore Windfarm DEVELOPMENT CONSENT ORDER
BOOK OF REFERENCE - PART 3
District of East Suffolk

Number on Land Plans	Description of Land	Names of all those entitled to enjoy easements or other private rights over land (including private rights of navigation over water) which it is proposed shall be extinguished, suspended or interfered with under Regulation 7(1)(c) of the Infrastructure Planning (Applications: Prescribed Forms and Procedures) Regulations 2009
79 cont'd		<p>Isabel Simpson Benavon Snape Road Knodishall SAXMUNDHAM Suffolk IP17 1UT (in respect of right of way)</p> <p>Peter Murray Mann Manor Farm Friston Road Knodishall SAXMUNDHAM Suffolk IP17 1TL (in respect of right of way)</p> <p>British Telecommunications PLC BT Centre 81 Newgate Street LONDON EC1A 7AJ (in respect of telecommunications)</p> <p>AWG Group Limited 1 Lancaster Way Ermine Business Park HUNTINGDON Cambridgeshire PE29 6XU (in respect of foul drainage sewer)</p>



East Anglia TWO Offshore Windfarm DEVELOPMENT CONSENT ORDER
BOOK OF REFERENCE - PART 3
District of East Suffolk

Number on Land Plans	Description of Land	Names of all those entitled to enjoy easements or other private rights over land (including private rights of navigation over water) which it is proposed shall be extinguished, suspended or interfered with under Regulation 7(1)(c) of the Infrastructure Planning (Applications: Prescribed Forms and Procedures) Regulations 2009
80	21425 square metres of agricultural land (north west Snape Road, B1069)	<p>Blackheath Farms Limited Charter Place 23-27 Seaton Place St. Helier JERSEY JE2 3QL (in respect of rights of access and to use and maintain irrigation mains and right to retrieve shot game)</p> <p>June Bloomfield Bulls Hall Friston SAXMUNDHAM Suffolk IP17 1NZ (in respect of right to pass water and electricity through water and electricity mains and right of access to maintain fence)</p> <p>British Telecommunications PLC BT Centre 81 Newgate Street LONDON EC1A 7AJ (in respect of telecommunications)</p>
81	1467 square metres of agricultural land (north west of Snape Road, B1069)	<p>June Bloomfield Bulls Hall Friston SAXMUNDHAM Suffolk IP17 1NZ (in respect of right to pass water and electricity through water and electricity mains and right of access to maintain fence)</p>




East Anglia TWO Offshore Windfarm DEVELOPMENT CONSENT ORDER
BOOK OF REFERENCE - PART 3
District of East Suffolk


Number on Land Plans	Description of Land	Names of all those entitled to enjoy easements or other private rights over land (including private rights of navigation over water) which it is proposed shall be extinguished, suspended or interfered with under Regulation 7(1)(c) of the Infrastructure Planning (Applications: Prescribed Forms and Procedures) Regulations 2009
81 cont'd		<p>Blackheath Farms Limited Charter Place 23-27 Seaton Place St. Helier JERSEY JE2 3QL (in respect of rights of access and to use and maintain irrigation mains and right to retrieve shot game)</p> <p>British Telecommunications PLC BT Centre 81 Newgate Street LONDON EC1A 7AJ (in respect of telecommunications)</p>
82	913 square metres of track and verge (north west of Snape Road, B1069)	<p>Blackheath Farms Limited Charter Place 23-27 Seaton Place St. Helier JERSEY JE2 3QL (in respect of right of way)</p> <p>Richard William Mann Hill Farm Iken WOODBIDGE Suffolk IP12 2EX (in respect of right of way)</p>



East Anglia TWO Offshore Windfarm DEVELOPMENT CONSENT ORDER BOOK OF REFERENCE - PART 3 District of East Suffolk		
Number on Land Plans	Description of Land	Names of all those entitled to enjoy easements or other private rights over land (including private rights of navigation over water) which it is proposed shall be extinguished, suspended or interfered with under Regulation 7(1)(c) of the Infrastructure Planning (Applications: Prescribed Forms and Procedures) Regulations 2009
82 cont'd		<p>Natasha Murray Mann Hill Farm Iken WOODBIDGE Suffolk IP12 2EX (in respect of right of way)</p> <p>Graeme John Bloomfield Bulls Hall Friston SAXMUNDHAM Suffolk IP17 1NZ (in respect of right of way, rights of access to maintain utility mains and restrictive covenants)</p> <p>D A Phillips & Co Limited Bridewell House Bridewell Lane TENTERDEN Kent TN30 6FA (in respect of right of way)</p> <p>Suffolk County Council Endeavour House Russell Road IPSWICH Suffolk IP1 2BX (in respect of public bridleways nos. E-354/020/0 and E-354/036/0)</p>



<p style="text-align: center;">East Anglia TWO Offshore Windfarm DEVELOPMENT CONSENT ORDER BOOK OF REFERENCE - PART 3 District of East Suffolk</p>		
Number on Land Plans	Description of Land	Names of all those entitled to enjoy easements or other private rights over land (including private rights of navigation over water) which it is proposed shall be extinguished, suspended or interfered with under Regulation 7(1)(c) of the Infrastructure Planning (Applications: Prescribed Forms and Procedures) Regulations 2009
82 cont'd		Peter Murray Mann Manor Farm Friston Road Knodishall SAXMUNDHAM Suffolk IP17 1TL (in respect of right of way)
83	9396 square metres of agricultural land, and hedgerows (north west of Snape Road, B1069)	Suffolk County Council Endeavour House Russell Road IPSWICH Suffolk IP1 2BX (in respect of public footpath no. E-354/001/0) Fielden Limited Prevetts Way ALDEBURGH Suffolk IP15 5LT (in respect of right to use service media and restrictive covenants)
84	54800 square metres of agricultural land and hedgerow (north west of Snape Road, B1069)	Fielden Limited Prevetts Way ALDEBURGH Suffolk IP15 5LT (in respect of right to use service media and restrictive covenants)



<p style="text-align: center;">East Anglia TWO Offshore Windfarm DEVELOPMENT CONSENT ORDER BOOK OF REFERENCE - PART 3 District of East Suffolk</p>		
Number on Land Plans	Description of Land	Names of all those entitled to enjoy easements or other private rights over land (including private rights of navigation over water) which it is proposed shall be extinguished, suspended or interfered with under Regulation 7(1)(c) of the Infrastructure Planning (Applications: Prescribed Forms and Procedures) Regulations 2009
84 cont'd		<p>Suffolk County Council Endeavour House Russell Road IPSWICH Suffolk IP1 2BX (in respect of public footpaths and public bridlway nos. E-354/019/0 and E-354/003/0 and E-354/001/0)</p>
85	25093 square metres of agricultural land and hedgerow (north of Long Covert)	<p>Suffolk County Council Endeavour House Russell Road IPSWICH Suffolk IP1 2BX (in respect of public footpath no. E-354/003/0)</p> <p>Fielden Limited Prevetts Way ALDEBURGH Suffolk IP15 5LT (in respect of right to use service media and restrictive covenants)</p> <p>UK Power Networks (Operations) Limited Newington House 237 Southwark Bridge Road LONDON SE1 6NP (in respect of high voltage electricity cable and overhead high voltage electricity cable)</p>



East Anglia TWO Offshore Windfarm DEVELOPMENT CONSENT ORDER
BOOK OF REFERENCE - PART 3
District of East Suffolk

Number on Land Plans	Description of Land	Names of all those entitled to enjoy easements or other private rights over land (including private rights of navigation over water) which it is proposed shall be extinguished, suspended or interfered with under Regulation 7(1)(c) of the Infrastructure Planning (Applications: Prescribed Forms and Procedures) Regulations 2009
86	23 square metres of track (north of Long Covert)	<p>Richard William Mann Hill Farm Iken WOODBIDGE Suffolk IP12 2EX (in respect of right of way)</p> <p>Natasha Murray Mann Hill Farm Iken WOODBIDGE Suffolk IP12 2EX (in respect of right of way)</p> <p>Blackheath Farms Limited Charter Place 23-27 Seaton Place St. Helier JERSEY JE2 3QL (in respect of right of way)</p> <p>D A Phillips & Co Limited Bridewell House Bridewell Lane TENTERDEN Kent TN30 6FA (in respect of right of way)</p>



East Anglia TWO Offshore Windfarm DEVELOPMENT CONSENT ORDER
BOOK OF REFERENCE - PART 3
District of East Suffolk


Number on Land Plans	Description of Land	Names of all those entitled to enjoy easements or other private rights over land (including private rights of navigation over water) which it is proposed shall be extinguished, suspended or interfered with under Regulation 7(1)(c) of the Infrastructure Planning (Applications: Prescribed Forms and Procedures) Regulations 2009
86 cont'd		<p>Graeme John Bloomfield Bulls Hall Friston SAXMUNDHAM Suffolk IP17 1NZ (in respect of right of way, rights of access to maintain utility mains and restrictive covenants)</p> <p>Suffolk County Council Endeavour House Russell Road IPSWICH Suffolk IP1 2BX (in respect of public bridleways nos. E-354/002/0 and E-354/036/0)</p> <p>Isabel Simpson Benavon Snape Road Knodishall SAXMUNDHAM Suffolk IP17 1UT (in respect of right of way)</p> <p>Peter Murray Mann Manor Farm Friston Road Knodishall SAXMUNDHAM Suffolk IP17 1TL (in respect of right of way)</p>




<p style="text-align: center;">East Anglia TWO Offshore Windfarm DEVELOPMENT CONSENT ORDER BOOK OF REFERENCE - PART 3 District of East Suffolk</p>		
Number on Land Plans	Description of Land	Names of all those entitled to enjoy easements or other private rights over land (including private rights of navigation over water) which it is proposed shall be extinguished, suspended or interfered with under Regulation 7(1)(c) of the Infrastructure Planning (Applications: Prescribed Forms and Procedures) Regulations 2009
86 cont'd		UK Power Networks (Operations) Limited Newington House 237 Southwark Bridge Road LONDON SE1 6NP (in respect of overhead high voltage electricity cables)
88	619 square metres of hedgerow (north of Long Covert)	UK Power Networks (Operations) Limited Newington House 237 Southwark Bridge Road LONDON SE1 6NP (in respect of overhead high voltage electricity cables)
89	361 square metres of woodland, hedgerow and track (north of Long Covert)	Suffolk County Council Endeavour House Russell Road IPSWICH Suffolk IP1 2BX (in respect of public footpath and bridleways nos. E-354/002/0, E-354/003/0 and E-354/036/0)
90	3213 square metres of track and verge (east of Grove Road)	Blackheath Farms Limited Charter Place 23-27 Seaton Place St. Helier JERSEY JE2 3QL (in respect of right of way and right to retrieve shot game)



<p style="text-align: center;">East Anglia TWO Offshore Windfarm DEVELOPMENT CONSENT ORDER BOOK OF REFERENCE - PART 3 District of East Suffolk</p>		
Number on Land Plans	Description of Land	Names of all those entitled to enjoy easements or other private rights over land (including private rights of navigation over water) which it is proposed shall be extinguished, suspended or interfered with under Regulation 7(1)(c) of the Infrastructure Planning (Applications: Prescribed Forms and Procedures) Regulations 2009
90 cont'd		<p>Suffolk County Council Endeavour House Russell Road IPSWICH Suffolk IP1 2BX (in respect of public footpath and bridleways nos. E-354/002/0, E-354/004/0 and E-354/036/0)</p>
91	18 square metres of access track (east of Grove Road)	<p>Suffolk County Council Endeavour House Russell Road IPSWICH Suffolk IP1 2BX (in respect of public bridleways nos. E-354/002/0 and E-354/036/0)</p> <p>UK Power Networks (Operations) Limited Newington House 237 Southwark Bridge Road LONDON SE1 6NP (in respect of overhead high voltage electricity cable)</p>
92	57690 square metres of agricultural land and hedgerows (east of Grove Road)	<p>Ann Dallas Peartree Farm Knodishall SAXMUNDHAM Suffolk IP17 1TN (in respect of right to use and maintain ditch for the passage of surface water)</p>



<p style="text-align: center;">East Anglia TWO Offshore Windfarm DEVELOPMENT CONSENT ORDER BOOK OF REFERENCE - PART 3 District of East Suffolk</p>		
Number on Land Plans	Description of Land	Names of all those entitled to enjoy easements or other private rights over land (including private rights of navigation over water) which it is proposed shall be extinguished, suspended or interfered with under Regulation 7(1)(c) of the Infrastructure Planning (Applications: Prescribed Forms and Procedures) Regulations 2009
92 cont'd		UK Power Networks (Operations) Limited Newington House 237 Southwark Bridge Road LONDON SE1 6NP (in respect of low voltage and high voltage electricity cables and ducts)
93	23 square metres of grassland (east of Grove Road)	Ann Dallas Peartree Farm Knodishall SAXMUNDHAM Suffolk IP17 1TN (in respect of right to use and maintain ditch for the passage of surface water) Essex and Suffolk Water Limited Northumbria House Abbey Road Pity Me DURHAM DH1 5FJ (in respect of potable water pipe)
94	9298 square metres of agricultural land and hedgerow (east of Grove Road)	Ann Dallas Peartree Farm Knodishall SAXMUNDHAM Suffolk IP17 1TN (in respect of right to use and maintain ditch for the passage of surface water)



East Anglia TWO Offshore Windfarm DEVELOPMENT CONSENT ORDER BOOK OF REFERENCE - PART 3 District of East Suffolk		
Number on Land Plans	Description of Land	Names of all those entitled to enjoy easements or other private rights over land (including private rights of navigation over water) which it is proposed shall be extinguished, suspended or interfered with under Regulation 7(1)(c) of the Infrastructure Planning (Applications: Prescribed Forms and Procedures) Regulations 2009
94 cont'd		Essex and Suffolk Water Limited Northumbria House Abbey Road Pity Me DURHAM DH1 5FJ (in respect of potable water pipe)
97	900 square metres of public road and verges (Grove Road)	Essex and Suffolk Water Limited Northumbria House Abbey Road Pity Me DURHAM DH1 5FJ (in respect of potable water pipe)
98	11292 square metres of agricultural land and hedgerows (west of Grove Road)	Suffolk County Council Endeavour House Russell Road IPSWICH Suffolk IP1 2BX (in respect of public footpath no. E-354/007/0 and E-354/006/0) Blackheath Farms Limited Charter Place 23-27 Seaton Place St. Helier JERSEY JE2 3QL (in respect of right of way and right to retrieve shot game)



<p style="text-align: center;">East Anglia TWO Offshore Windfarm DEVELOPMENT CONSENT ORDER BOOK OF REFERENCE - PART 3 District of East Suffolk</p>		
Number on Land Plans	Description of Land	Names of all those entitled to enjoy easements or other private rights over land (including private rights of navigation over water) which it is proposed shall be extinguished, suspended or interfered with under Regulation 7(1)(c) of the Infrastructure Planning (Applications: Prescribed Forms and Procedures) Regulations 2009
98 cont'd		<p>UK Power Networks (Operations) Limited Newington House 237 Southwark Bridge Road LONDON SE1 6NP (in respect of high voltage electricity cable)</p> <p>Essex and Suffolk Water Limited Northumbria House Abbey Road Pity Me DURHAM DH1 5FJ (in respect of potable water pipe)</p>
99	11570 square metres of agricultural land, hedgerows and trees (north of Church Lane)	<p>St. Edmundsbury and Ipswich Diocesan Board of Finance 4 Cutler Street IPSWICH Suffolk IP1 1UQ (in respect of restriction, easements and restrictive covenants)</p> <p>Suffolk County Council Endeavour House Russell Road IPSWICH Suffolk IP1 2BX (in respect of public footpaths nos. E 354/006/0 and E-354/007/0)</p>



<p style="text-align: center;">East Anglia TWO Offshore Windfarm DEVELOPMENT CONSENT ORDER BOOK OF REFERENCE - PART 3 District of East Suffolk</p>		
Number on Land Plans	Description of Land	Names of all those entitled to enjoy easements or other private rights over land (including private rights of navigation over water) which it is proposed shall be extinguished, suspended or interfered with under Regulation 7(1)(c) of the Infrastructure Planning (Applications: Prescribed Forms and Procedures) Regulations 2009
99 cont'd		<p>British Telecommunications PLC BT Centre 81 Newgate Street LONDON EC1A 7AJ (in respect of buried telecommunications)</p> <p>UK Power Networks (Operations) Limited Newington House 237 Southwark Bridge Road LONDON SE1 6NP (in respect of high voltage electricity cable and overhead high voltage electricity cable)</p>
100	611 square metres of public road and verges (Church Lane)	<p>UK Power Networks (Operations) Limited Newington House 237 Southwark Bridge Road LONDON SE1 6NP (in respect of low voltage and high voltage electricity cables and ducts)</p> <p>British Telecommunications PLC BT Centre 81 Newgate Street LONDON EC1A 7AJ (in respect of telecommunications)</p> <p>AWG Group Limited 1 Lancaster Way Ermine Business Park HUNTINGDON Cambridgeshire PE29 6XU (in respect of foul water drainage pipe)</p>




<p style="text-align: center;">East Anglia TWO Offshore Windfarm DEVELOPMENT CONSENT ORDER BOOK OF REFERENCE - PART 3 District of East Suffolk</p>		
Number on Land Plans	Description of Land	Names of all those entitled to enjoy easements or other private rights over land (including private rights of navigation over water) which it is proposed shall be extinguished, suspended or interfered with under Regulation 7(1)(c) of the Infrastructure Planning (Applications: Prescribed Forms and Procedures) Regulations 2009
100 cont'd		<p>Essex and Suffolk Water Limited Northumbria House Abbey Road Pity Me DURHAM DH1 5FJ (in respect of potable water pipe)</p>
101	62 square metres of verge (Church Lane)	<p>British Telecommunications PLC BT Centre 81 Newgate Street LONDON EC1A 7AJ (in respect of telecommunications)</p> <p>UK Power Networks (Operations) Limited Newington House 237 Southwark Bridge Road LONDON SE1 6NP (in respect of overhead high voltage electricity cable)</p>
104	130 square metres of track and verges (north of Church Lane)	<p>Hazel Wright Orchard Bank Church Road Friston SAXMUNDHAM Suffolk IP17 1PU (in respect of right of way)</p>




**East Anglia TWO Offshore Windfarm DEVELOPMENT CONSENT ORDER
BOOK OF REFERENCE - PART 3
District of East Suffolk**

Number on Land Plans	Description of Land	Names of all those entitled to enjoy easements or other private rights over land (including private rights of navigation over water) which it is proposed shall be extinguished, suspended or interfered with under Regulation 7(1)(c) of the Infrastructure Planning (Applications: Prescribed Forms and Procedures) Regulations 2009
104 cont'd		<p>William Guy Reeve Church Farm Friston SAXMUNDHAM Suffolk IP17 1PS (in respect of right of way)</p> <p>Suffolk County Council Endeavour House Russell Road IPSWICH Suffolk IP1 2BX (in respect of public footpath no. E-260/017/0)</p> <p>Ernest Alexander Tait Wright Orchard Bank Church Road Friston SAXMUNDHAM Suffolk IP17 1PU (in respect of right of way)</p> <p>AWG Group Limited 1 Lancaster Way Ermine Business Park HUNTINGDON Cambridgeshire PE29 6XU (in respect of foul water drainage pipe)</p>



<p style="text-align: center;">East Anglia TWO Offshore Windfarm DEVELOPMENT CONSENT ORDER BOOK OF REFERENCE - PART 3 District of East Suffolk</p>		
Number on Land Plans	Description of Land	Names of all those entitled to enjoy easements or other private rights over land (including private rights of navigation over water) which it is proposed shall be extinguished, suspended or interfered with under Regulation 7(1)(c) of the Infrastructure Planning (Applications: Prescribed Forms and Procedures) Regulations 2009
104 cont'd		<p>UK Power Networks (Operations) Limited Newington House 237 Southwark Bridge Road LONDON SE1 6NP (in respect of high voltage electricity cable and overhead high voltage electricity cable)</p> <p>British Telecommunications PLC BT Centre 81 Newgate Street LONDON EC1A 7AJ (in respect of buried telecommunications)</p>
105	50 square metres of agricultural land and hedgerow (west of Grove Road)	<p>Suffolk County Council Endeavour House Russell Road IPSWICH Suffolk IP1 2BX (in respect of public footpath no. E-354/007/0)</p>
106	768 square metres of agricultural land and hedgerow (north of Church Lane)	<p>Unknown (in respect of rights of drainage)</p> <p>Martin Cotter Little Moor Farm Knodishall SAXMUNDHAM Suffolk IP17 1XA (in respect of right of way)</p>



<p style="text-align: center;">East Anglia TWO Offshore Windfarm DEVELOPMENT CONSENT ORDER BOOK OF REFERENCE - PART 3 District of East Suffolk</p>		
Number on Land Plans	Description of Land	Names of all those entitled to enjoy easements or other private rights over land (including private rights of navigation over water) which it is proposed shall be extinguished, suspended or interfered with under Regulation 7(1)(c) of the Infrastructure Planning (Applications: Prescribed Forms and Procedures) Regulations 2009
107	14450 square metres of agricultural land and hedgerows (west of Grove Road)	<p>Suffolk County Council Endeavour House Russell Road IPSWICH Suffolk IP1 2BX (in respect of public footpath no. E-354/007/0 and E-354/006/0)</p>
108	117849 square metres of agricultural land, building, track and hedgerows (west of Grove Road)	<p>Suffolk County Council Endeavour House Russell Road IPSWICH Suffolk IP1 2BX (in respect of public footpaths nos. E-354/006/0 and E-354/007/0)</p> <p>Martin Cotter Little Moor Farm Knodishall SAXMUNDHAM Suffolk IP17 1XA (in respect of right of way)</p> <p>Unknown (in respect of rights of drainage)</p> <p>Essex and Suffolk Water Limited Northumbria House Abbey Road Pity Me DURHAM DH1 5FJ (in respect of potable water pipe)</p>



**East Anglia TWO Offshore Windfarm DEVELOPMENT CONSENT ORDER
BOOK OF REFERENCE - PART 3
District of East Suffolk**

Number on Land Plans	Description of Land	Names of all those entitled to enjoy easements or other private rights over land (including private rights of navigation over water) which it is proposed shall be extinguished, suspended or interfered with under Regulation 7(1)(c) of the Infrastructure Planning (Applications: Prescribed Forms and Procedures) Regulations 2009
109	1023 square metres of footpath (east of Saxmundham Road, B1121)	<p>Hazel Wright Orchard Bank Church Road Friston SAXMUNDHAM Suffolk IP17 1PU (in respect of right of way)</p> <p>William Guy Reeve Church Farm Friston SAXMUNDHAM Suffolk IP17 1PS (in respect of right of way)</p> <p>Suffolk County Council Endeavour House Russell Road IPSWICH Suffolk IP1 2BX (in respect of public footpath no. E-260/017/0)</p> <p>Ernest Alexander Tait Wright Orchard Bank Church Road Friston SAXMUNDHAM Suffolk IP17 1PU (in respect of right of way)</p>



<p style="text-align: center;">East Anglia TWO Offshore Windfarm DEVELOPMENT CONSENT ORDER BOOK OF REFERENCE - PART 3 District of East Suffolk</p>		
Number on Land Plans	Description of Land	Names of all those entitled to enjoy easements or other private rights over land (including private rights of navigation over water) which it is proposed shall be extinguished, suspended or interfered with under Regulation 7(1)(c) of the Infrastructure Planning (Applications: Prescribed Forms and Procedures) Regulations 2009
110	4199 square metres of woodland and shrubland (west of Grove Road)	<p>Martin Cotter Little Moor Farm Knodishall SAXMUNDHAM Suffolk IP17 1XA (in respect of right of way)</p> <p>Unknown (in respect of rights of drainage)</p>
111	3923 square metres of agricultural land and hedgerows (west of Grove Road)	<p>Unknown (in respect of rights of drainage)</p> <p>Essex and Suffolk Water Limited Northumbria House Abbey Road Pity Me DURHAM DH1 5FJ (in respect of potable water pipe)</p>
112	40873 square metres of woodland and shrubland (west of Grove Road)	<p>Eastern Power Networks PLC 237 Southwark Bridge Road LONDON SE1 6NP (in respect of rights of access to install and maintain fibre optic cable)</p> <p>British Telecommunications PLC BT Centre 81 Newgate Street LONDON EC1A 7AJ (in respect of telecommunications)</p>




<p style="text-align: center;">East Anglia TWO Offshore Windfarm DEVELOPMENT CONSENT ORDER BOOK OF REFERENCE - PART 3 District of East Suffolk</p>		
Number on Land Plans	Description of Land	Names of all those entitled to enjoy easements or other private rights over land (including private rights of navigation over water) which it is proposed shall be extinguished, suspended or interfered with under Regulation 7(1)(c) of the Infrastructure Planning (Applications: Prescribed Forms and Procedures) Regulations 2009
112 cont'd		<p>Essex and Suffolk Water Limited Northumbria House Abbey Road Pity Me DURHAM DH1 5FJ (in respect of potable water pipe)</p>
113	405515 square metres of agricultural land, hedgerows and pylons (west of Grove Road)	<p>National Grid Electricity Transmission plc Grand Buildings 1-3 Strand LONDON WC2N 5EH (in respect of rights of access to construct and maintain electricity lines)</p> <p>Eastern Power Networks PLC 237 Southwark Bridge Road LONDON SE1 6NP (in respect of rights for an underground fibre optic cable)</p> <p>James Henry Rogers Friston Moor Farm Barn Leiston Road Knodishall SAXMUNDHAM Suffolk IP17 1TL (in respect of rights of access to construct and maintain services and boundary fences)</p>




**East Anglia TWO Offshore Windfarm DEVELOPMENT CONSENT ORDER
BOOK OF REFERENCE - PART 3
District of East Suffolk**

Number on Land Plans	Description of Land	Names of all those entitled to enjoy easements or other private rights over land (including private rights of navigation over water) which it is proposed shall be extinguished, suspended or interfered with under Regulation 7(1)(c) of the Infrastructure Planning (Applications: Prescribed Forms and Procedures) Regulations 2009
113 cont'd		<p>Suffolk County Council Endeavour House Russell Road IPSWICH Suffolk IP1 2BX (in respect of public footpath no. E-354/006/0)</p> <p>Martin Cotter Little Moor Farm Knodishall SAXMUNDHAM Suffolk IP17 1XA (in respect of right of way)</p> <p>Essex and Suffolk Water Limited Northumbria House Abbey Road Pity Me DURHAM DH1 5FJ (in respect of potable water pipe)</p> <p>National Grid Electricity Transmission plc Grand Buildings 1-3 Strand LONDON WC2N 5EH (in respect of overhead high voltage electricity cable)</p>



<p style="text-align: center;">East Anglia TWO Offshore Windfarm DEVELOPMENT CONSENT ORDER BOOK OF REFERENCE - PART 3 District of East Suffolk</p>		
Number on Land Plans	Description of Land	Names of all those entitled to enjoy easements or other private rights over land (including private rights of navigation over water) which it is proposed shall be extinguished, suspended or interfered with under Regulation 7(1)(c) of the Infrastructure Planning (Applications: Prescribed Forms and Procedures) Regulations 2009
113 cont'd		<p>UK Power Networks (Operations) Limited Newington House 237 Southwark Bridge Road LONDON SE1 6NP (in respect of overhead high voltage electricity cables)</p>
114	1528 square metres of footpath (east of Saxmundham Road, B1121)	<p>Suffolk County Council Endeavour House Russell Road IPSWICH Suffolk IP1 2BX (in respect of public footpath no. E-260/017/0)</p> <p>Anne Elizabeth Wright Woodside Farm Church Road Friston SAXMUNDHAM Suffolk IP17 1PU (in respect of right of way)</p> <p>Jeannie Ethel May Wright Woodside Farm Church Road Friston SAXMUNDHAM Suffolk IP17 1PU (in respect of right of way)</p>



<p style="text-align: center;">East Anglia TWO Offshore Windfarm DEVELOPMENT CONSENT ORDER BOOK OF REFERENCE - PART 3 District of East Suffolk</p>		
Number on Land Plans	Description of Land	Names of all those entitled to enjoy easements or other private rights over land (including private rights of navigation over water) which it is proposed shall be extinguished, suspended or interfered with under Regulation 7(1)(c) of the Infrastructure Planning (Applications: Prescribed Forms and Procedures) Regulations 2009
114 cont'd		<p>National Grid Electricity Transmission plc Grand Buildings 1-3 Strand LONDON WC2N 5EH (in respect of overhead high voltage electricity cable)</p>
115	12552 square metres of agricultural land (east of Saxmundham Road, B1121)	<p>National Grid Electricity Transmission plc Grand Buildings 1-3 Strand LONDON WC2N 5EH (in respect of rights to construct and maintain electricity lines and restrictive covenants)</p> <p>National Grid Electricity Transmission plc Grand Buildings 1-3 Strand LONDON WC2N 5EH (in respect of overhead high voltage electricity cable)</p>
116	153500 square metres of agricultural land and grassland (east of Saxmundham Road, B1121)	<p>National Grid Electricity Transmission plc Grand Buildings 1-3 Strand LONDON WC2N 5EH (in respect of rights to construct and maintain electricity lines and restrictive covenants)</p> <p>UK Power Networks (Operations) Limited Newington House 237 Southwark Bridge Road LONDON SE1 6NP (in respect of high voltage electricity cable)</p>



<p style="text-align: center;">East Anglia TWO Offshore Windfarm DEVELOPMENT CONSENT ORDER BOOK OF REFERENCE - PART 3 District of East Suffolk</p>		
Number on Land Plans	Description of Land	Names of all those entitled to enjoy easements or other private rights over land (including private rights of navigation over water) which it is proposed shall be extinguished, suspended or interfered with under Regulation 7(1)(c) of the Infrastructure Planning (Applications: Prescribed Forms and Procedures) Regulations 2009
116 cont'd		<p>National Grid Electricity Transmission plc Grand Buildings 1-3 Strand LONDON WC2N 5EH (in respect of overhead high voltage electricity cable)</p>
117	5741 square metres of public road and verges (Saxmundham Road, B1121)	<p>National Grid Electricity Transmission plc Grand Buildings 1-3 Strand LONDON WC2N 5EH (in respect of overhead high voltage electricity cable)</p> <p>British Telecommunications PLC BT Centre 81 Newgate Street LONDON EC1A 7AJ (in respect of buried telecommunications)</p> <p>UK Power Networks (Operations) Limited Newington House 237 Southwark Bridge Road LONDON SE1 6NP (in respect of high voltage electricity cable)</p>
117a	2102 square metres of public road and verges (Saxmundham Road, B1121)	<p>British Telecommunications PLC BT Centre 81 Newgate Street LONDON EC1A 7AJ (in respect of buried telecommunications)</p>



**East Anglia TWO Offshore Windfarm DEVELOPMENT CONSENT ORDER
BOOK OF REFERENCE - PART 3
District of East Suffolk**

Number on Land Plans	Description of Land	Names of all those entitled to enjoy easements or other private rights over land (including private rights of navigation over water) which it is proposed shall be extinguished, suspended or interfered with under Regulation 7(1)(c) of the Infrastructure Planning (Applications: Prescribed Forms and Procedures) Regulations 2009
119	119209 square metres of agricultural land and hedgerows (south of Saxmundham Road, B1121)	<p>National Grid Electricity Transmission plc Grand Buildings 1-3 Strand LONDON WC2N 5EH (in respect of rights to construct and maintain electricity lines and restrictive covenants)</p> <p>Lucinda Jane Fullerton Heald 12 Farmer Street LONDON W8 7SN (in respect of right to pass services through conducting media)</p> <p>Michael Guy Hilliard Heald 12 Farmer Street LONDON W8 7SN (in respect of right to pass services through conducting media)</p> <p>Suffolk County Council Endeavour House Russell Road IPSWICH Suffolk IP1 2BX (in respect of restricted byway no. E-470/013/A)</p> <p>Mark Cosgrove 2 Friston Hall Cottages Friston SAXMUNDHAM Suffolk IP17 1NQ (in respect of right of way over Redbarn Lane and right of entry to use and maintain services)</p>




**East Anglia TWO Offshore Windfarm DEVELOPMENT CONSENT ORDER
BOOK OF REFERENCE - PART 3
District of East Suffolk**


Number on Land Plans	Description of Land	Names of all those entitled to enjoy easements or other private rights over land (including private rights of navigation over water) which it is proposed shall be extinguished, suspended or interfered with under Regulation 7(1)(c) of the Infrastructure Planning (Applications: Prescribed Forms and Procedures) Regulations 2009
119 cont'd		<p>Zoe Cosgrove 2 Friston Hall Cottages Friston SAXMUNDHAM Suffolk IP17 1NQ (in respect of right of way over Redbarn Lane and right of entry to use and maintain services)</p> <p>Irene Short 1 Friston Hall Cottages Friston SAXMUNDHAM Suffolk IP17 1NQ (in respect of right of way over Redbarn Lane and right of entry to use and maintain services)</p> <p>Brian John Short 1 Friston Hall Cottages Friston SAXMUNDHAM Suffolk IP17 1NQ (in respect of right of way over Redbarn Lane and right of entry to use and maintain services)</p> <p>Dale Boast 12 Peacocks Pyghtle Orford WOODBIDGE Suffolk IP12 2HX (in respect of shooting rights)</p>



<p style="text-align: center;">East Anglia TWO Offshore Windfarm DEVELOPMENT CONSENT ORDER BOOK OF REFERENCE - PART 3 District of East Suffolk</p>		
Number on Land Plans	Description of Land	Names of all those entitled to enjoy easements or other private rights over land (including private rights of navigation over water) which it is proposed shall be extinguished, suspended or interfered with under Regulation 7(1)(c) of the Infrastructure Planning (Applications: Prescribed Forms and Procedures) Regulations 2009
119 cont'd		<p>British Telecommunications PLC BT Centre 81 Newgate Street LONDON EC1A 7AJ (in respect of buried telecommunications)</p> <p>National Grid Electricity Transmission plc Grand Buildings 1-3 Strand LONDON WC2N 5EH (in respect of overhead high voltage electricity cable)</p> <p>UK Power Networks (Operations) Limited Newington House 237 Southwark Bridge Road LONDON SE1 6NP (in respect of high voltage electricity cable)</p>
120	4673 square metres of agricultural land and hedgerows (south of Saxmundham Road, B1121)	<p>Unknown (in respect of rights of way and easements)</p> <p>Unknown (in respect of restrictive covenants)</p> <p>National Grid Electricity Transmission plc Grand Buildings 1-3 Strand LONDON WC2N 5EH (in respect of overhead high voltage electricity cable)</p>



East Anglia TWO Offshore Windfarm DEVELOPMENT CONSENT ORDER BOOK OF REFERENCE - PART 3 District of East Suffolk		
Number on Land Plans	Description of Land	Names of all those entitled to enjoy easements or other private rights over land (including private rights of navigation over water) which it is proposed shall be extinguished, suspended or interfered with under Regulation 7(1)(c) of the Infrastructure Planning (Applications: Prescribed Forms and Procedures) Regulations 2009
121	8491 square metres of woodland (south west of Saxmundham Road, B1121)	Unknown (in respect of restrictive covenants) Unknown (in respect of rights of way and easements) National Grid Electricity Transmission plc Grand Buildings 1-3 Strand LONDON WC2N 5EH (in respect of overhead high voltage electricity cable)
123	8 square metres of hedgerow (Saxmundham Road, B1121)	British Telecommunications PLC BT Centre 81 Newgate Street LONDON EC1A 7AJ (in respect of buried telecommunications)
124	619 square metres of hedgerow (Saxmundham Road, B1121)	UK Power Networks (Operations) Limited Newington House 237 Southwark Bridge Road LONDON SE1 6NP (in respect of low voltage and high voltage electricity cables and ducts)
127	17699 square metres of agricultural land (north of Saxmundham Road, B1121)	Essex and Suffolk Water Limited Northumbria House Abbey Road Pity Me DURHAM DH1 5FJ (in respect of potable water pipe)



<p style="text-align: center;">East Anglia TWO Offshore Windfarm DEVELOPMENT CONSENT ORDER BOOK OF REFERENCE - PART 3 District of East Suffolk</p>		
Number on Land Plans	Description of Land	Names of all those entitled to enjoy easements or other private rights over land (including private rights of navigation over water) which it is proposed shall be extinguished, suspended or interfered with under Regulation 7(1)(c) of the Infrastructure Planning (Applications: Prescribed Forms and Procedures) Regulations 2009
127 cont'd		<p>British Telecommunications PLC BT Centre 81 Newgate Street LONDON EC1A 7AJ (in respect of telecommunications)</p> <p>UK Power Networks (Operations) Limited Newington House 237 Southwark Bridge Road LONDON SE1 6NP (in respect of overhead high voltage electricity cable)</p>
128	13774 square metres of agricultural land Boundary Land (north of Saxmundham Road, B1121)	<p>Unknown (in respect of rights of way and easements)</p> <p>Unknown (in respect of restrictive covenants)</p> <p>Suffolk County Council Endeavour House Russell Road IPSWICH Suffolk IP1 2BX (in respect of public footpath no. E-260/016/0)</p> <p>Michael Neil Copinger Mahony Moor Farm Friston SAXMUNDHAM Suffolk IP17 1NH (in respect of right of way over access track)</p>



<p style="text-align: center;">East Anglia TWO Offshore Windfarm DEVELOPMENT CONSENT ORDER BOOK OF REFERENCE - PART 3 District of East Suffolk</p>		
Number on Land Plans	Description of Land	Names of all those entitled to enjoy easements or other private rights over land (including private rights of navigation over water) which it is proposed shall be extinguished, suspended or interfered with under Regulation 7(1)(c) of the Infrastructure Planning (Applications: Prescribed Forms and Procedures) Regulations 2009
128 cont'd		UK Power Networks (Operations) Limited Newington House 237 Southwark Bridge Road LONDON SE1 6NP (in respect of overhead high voltage electricity cable)
129	5329 square metres of agricultural land and hedgerow (north of Saxmundham Road, B1121)	James Henry Rogers Friston Moor Farm Barn Leiston Road Knodishall SAXMUNDHAM Suffolk IP17 1TL (in respect of rights of access to construct and maintain services and boundary fences) Suffolk County Council Endeavour House Russell Road IPSWICH Suffolk IP1 2BX (in respect of public footpath no. E-260/017/0)
130	65197 square metres of agricultural land, woodland and hedgerow (west of Little Moor Farm)	Suffolk County Council Endeavour House Russell Road IPSWICH Suffolk IP1 2BX (in respect of public footpath no. E-260/017/0)




<p style="text-align: center;">East Anglia TWO Offshore Windfarm DEVELOPMENT CONSENT ORDER BOOK OF REFERENCE - PART 3 District of East Suffolk</p>		
Number on Land Plans	Description of Land	Names of all those entitled to enjoy easements or other private rights over land (including private rights of navigation over water) which it is proposed shall be extinguished, suspended or interfered with under Regulation 7(1)(c) of the Infrastructure Planning (Applications: Prescribed Forms and Procedures) Regulations 2009
130 cont'd		<p>James Henry Rogers Friston Moor Farm Barn Leiston Road Knodishall SAXMUNDHAM Suffolk IP17 1TL (in respect of rights of access to construct and maintain services and boundary fences)</p> <p>UK Power Networks (Operations) Limited Newington House 237 Southwark Bridge Road LONDON SE1 6NP (in respect of overhead high voltage electricity cable)</p>
131	39613 square metres of agricultural land and hedgerow (west of Little Moor Farm)	<p>Ian Charles Rix Rookery Farm Priory Road Snape SAXMUNDHAM Suffolk IP17 1SA (in respect of rights of access to construct and maintain services and boundary fences)</p>
133	369 square metres of woodland and verge (east of Little Moor Farm)	<p>Martin Cotter Little Moor Farm Knodishall SAXMUNDHAM Suffolk IP17 1XA (in respect of right of way over access track and to install and maintain water pipe beneath access track)</p>



<p style="text-align: center;">East Anglia TWO Offshore Windfarm DEVELOPMENT CONSENT ORDER BOOK OF REFERENCE - PART 3 District of East Suffolk</p>		
Number on Land Plans	Description of Land	Names of all those entitled to enjoy easements or other private rights over land (including private rights of navigation over water) which it is proposed shall be extinguished, suspended or interfered with under Regulation 7(1)(c) of the Infrastructure Planning (Applications: Prescribed Forms and Procedures) Regulations 2009
133 cont'd		<p>Ian Charles Rix Rookery Farm Priory Road Snape SAXMUNDHAM Suffolk IP17 1SA (in respect of rights of access to construct and maintain services and boundary fences)</p> <p>Suffolk County Council Endeavour House Russell Road IPSWICH Suffolk IP1 2BX (in respect of public footpaths nos. E-354/006/0 and E-354/008/0)</p>
134	19793 square metres of agricultural land, buildings and trees (west of Grove Road)	<p>National Grid Electricity Transmission plc Grand Buildings 1-3 Strand LONDON WC2N 5EH (in respect of rights to construct and maintain electricity lines and restrictive covenants)</p> <p>Essex and Suffolk Water Limited Northumbria House Abbey Road Pity Me DURHAM DH1 5FJ (in respect of potable water pipe)</p>




East Anglia TWO Offshore Windfarm DEVELOPMENT CONSENT ORDER BOOK OF REFERENCE - PART 3 District of East Suffolk		
Number on Land Plans	Description of Land	Names of all those entitled to enjoy easements or other private rights over land (including private rights of navigation over water) which it is proposed shall be extinguished, suspended or interfered with under Regulation 7(1)(c) of the Infrastructure Planning (Applications: Prescribed Forms and Procedures) Regulations 2009
134 cont'd		UK Power Networks (Operations) Limited Newington House 237 Southwark Bridge Road LONDON SE1 6NP (in respect of high voltage electricity cable) British Telecommunications PLC BT Centre 81 Newgate Street LONDON EC1A 7AJ (in respect of buried telecommunications) National Grid Electricity Transmission plc Grand Buildings 1-3 Strand LONDON WC2N 5EH (in respect of overhead high voltage electricity cable)
135	71146 square metres of agricultural land and track (west of Grove Road)	James Henry Rogers Friston Moor Farm Barn Leiston Road Knodishall SAXMUNDHAM Suffolk IP17 1TL (in respect of rights of access to construct and maintain services, water pipe and boundary fences)



East Anglia TWO Offshore Windfarm DEVELOPMENT CONSENT ORDER
BOOK OF REFERENCE - PART 3
District of East Suffolk

Number on Land Plans	Description of Land	Names of all those entitled to enjoy easements or other private rights over land (including private rights of navigation over water) which it is proposed shall be extinguished, suspended or interfered with under Regulation 7(1)(c) of the Infrastructure Planning (Applications: Prescribed Forms and Procedures) Regulations 2009
135 cont'd		<p>Martin Cotter Little Moor Farm Knodishall SAXMUNDHAM Suffolk IP17 1XA (in respect of right of way over access track and to install and maintain water pipe beneath access track)</p> <p>Suffolk County Council Endeavour House Russell Road IPSWICH Suffolk IP1 2BX (in respect of public footpaths nos. E-354/006/0 and E-354/008/0)</p> <p>British Telecommunications PLC BT Centre 81 Newgate Street LONDON EC1A 7AJ (in respect of telecommunications)</p> <p>UK Power Networks (Operations) Limited Newington House 237 Southwark Bridge Road LONDON SE1 6NP (in respect of high voltage electricity cable)</p>



East Anglia TWO Offshore Windfarm DEVELOPMENT CONSENT ORDER BOOK OF REFERENCE - PART 3 District of East Suffolk		
Number on Land Plans	Description of Land	Names of all those entitled to enjoy easements or other private rights over land (including private rights of navigation over water) which it is proposed shall be extinguished, suspended or interfered with under Regulation 7(1)(c) of the Infrastructure Planning (Applications: Prescribed Forms and Procedures) Regulations 2009
135 cont'd		Essex and Suffolk Water Limited Northumbria House Abbey Road Pity Me DURHAM DH1 5FJ (in respect of water pipes)
136	5767 square metres of public road and verges (Grove Road)	Essex and Suffolk Water Limited Northumbria House Abbey Road Pity Me DURHAM DH1 5FJ (in respect of potable water pipe) UK Power Networks (Operations) Limited Newington House 237 Southwark Bridge Road LONDON SE1 6NP (in respect of high voltage electricity cable) British Telecommunications PLC BT Centre 81 Newgate Street LONDON EC1A 7AJ (in respect of telecommunications)



**East Anglia TWO Offshore Windfarm DEVELOPMENT CONSENT ORDER
BOOK OF REFERENCE - PART 3
District of East Suffolk**

Number on Land Plans	Description of Land	Names of all those entitled to enjoy easements or other private rights over land (including private rights of navigation over water) which it is proposed shall be extinguished, suspended or interfered with under Regulation 7(1)(c) of the Infrastructure Planning (Applications: Prescribed Forms and Procedures) Regulations 2009
136 cont'd		National Grid Electricity Transmission plc Grand Buildings 1-3 Strand LONDON WC2N 5EH (in respect of rights of access to construct and maintain electricity lines)
137	4285 square metres of public road and verges (School Road)	British Telecommunications PLC BT Centre 81 Newgate Street LONDON EC1A 7AJ (in respect of buried telecommunications) UK Power Networks (Operations) Limited Newington House 237 Southwark Bridge Road LONDON SE1 6NP (in respect of overhead electricity cable) Essex and Suffolk Water Limited Northumbria House Abbey Road Pity Me DURHAM DH1 5FJ (in respect of potable water pipe)



**East Anglia TWO Offshore Windfarm DEVELOPMENT CONSENT ORDER
BOOK OF REFERENCE - PART 3
District of East Suffolk**

Number on Land Plans	Description of Land	Names of all those entitled to enjoy easements or other private rights over land (including private rights of navigation over water) which it is proposed shall be extinguished, suspended or interfered with under Regulation 7(1)(c) of the Infrastructure Planning (Applications: Prescribed Forms and Procedures) Regulations 2009
138	118021 square metres of agricultural land and hedgerows (north of School Road)	<p>Suffolk County Council Endeavour House Russell Road IPSWICH Suffolk IP1 2BX (in respect of public footpath no. E-354/016/0)</p> <p>Ann Dallas Peartree Farm Knodishall SAXMUNDHAM Suffolk IP17 1TN (in respect of restrictive covenants)</p> <p>Essex and Suffolk Water Limited Northumbria House Abbey Road Pity Me DURHAM DH1 5FJ (in respect of potable water pipe)</p> <p>UK Power Networks (Operations) Limited Newington House 237 Southwark Bridge Road LONDON SE1 6NP (in respect of overhead high voltage electricity cable)</p>



<p style="text-align: center;">East Anglia TWO Offshore Windfarm DEVELOPMENT CONSENT ORDER BOOK OF REFERENCE - PART 3 District of East Suffolk</p>		
Number on Land Plans	Description of Land	Names of all those entitled to enjoy easements or other private rights over land (including private rights of navigation over water) which it is proposed shall be extinguished, suspended or interfered with under Regulation 7(1)(c) of the Infrastructure Planning (Applications: Prescribed Forms and Procedures) Regulations 2009
138 cont'd		<p>British Telecommunications PLC BT Centre 81 Newgate Street LONDON EC1A 7AJ (in respect of overhead telecommunications)</p>
139	2029 square metres of garden (south of School Road)	<p>Jonathan Michael Franklin Knodishall Hall Church Road Knodishall SAXMUNDHAM Suffolk IP17 1TW (in respect of rights granted by deed dated 19 November 1979)</p> <p>Richard William Mann Hill Farm Iken WOODBRIDGE Suffolk IP12 2EX (in respect of right to use and maintain ditch for the passage of surface water)</p> <p>Natasha Murray Mann Hill Farm Iken WOODBRIDGE Suffolk IP12 2EX (in respect of right to use and maintain ditch for the passage of surface water)</p>



<p style="text-align: center;">East Anglia TWO Offshore Windfarm DEVELOPMENT CONSENT ORDER BOOK OF REFERENCE - PART 3 District of East Suffolk</p>		
Number on Land Plans	Description of Land	Names of all those entitled to enjoy easements or other private rights over land (including private rights of navigation over water) which it is proposed shall be extinguished, suspended or interfered with under Regulation 7(1)(c) of the Infrastructure Planning (Applications: Prescribed Forms and Procedures) Regulations 2009
139 cont'd		<p>Peter Murray Mann Manor Farm Friston Road Knodishall SAXMUNDHAM Suffolk IP17 1TL (in respect of right to use and maintain ditch for the passage of surface water)</p> <p>Janice Mary Franklin Knodishall Place Knodishall SAXMUNDHAM Suffolk IP17 1TP (in respect of rights granted by deed dated 19 November 1979)</p> <p>UK Power Networks (Operations) Limited Newington House 237 Southwark Bridge Road LONDON SE1 6NP (in respect of overhead electricity cable)</p>
142	21185 square metres of agricultural land and hedgerows (south of School Road)	<p>Suffolk County Council Endeavour House Russell Road IPSWICH Suffolk IP1 2BX (in respect of public footpath no. E-354/007/A)</p>



<p style="text-align: center;">East Anglia TWO Offshore Windfarm DEVELOPMENT CONSENT ORDER BOOK OF REFERENCE - PART 3 District of East Suffolk</p>		
Number on Land Plans	Description of Land	Names of all those entitled to enjoy easements or other private rights over land (including private rights of navigation over water) which it is proposed shall be extinguished, suspended or interfered with under Regulation 7(1)(c) of the Infrastructure Planning (Applications: Prescribed Forms and Procedures) Regulations 2009
142 cont'd		<p>UK Power Networks (Operations) Limited Newington House 237 Southwark Bridge Road LONDON SE1 6NP (in respect of high voltage electricity cable)</p> <p>British Telecommunications PLC BT Centre 81 Newgate Street LONDON EC1A 7AJ (in respect of buried telecommunications)</p>
144	170819 square metres of agricultural land, hedgerows and pond (west of Grove Road)	<p>Suffolk County Council Endeavour House Russell Road IPSWICH Suffolk IP1 2BX (in respect of public footpath and bridleway nos. E-354/001/0 and E-354/007/A)</p> <p>Ann Dallas Peartree Farm Knodishall SAXMUNDHAM Suffolk IP17 1TN (in respect of right to use and maintain ditch for the passage of surface water)</p>



East Anglia TWO Offshore Windfarm DEVELOPMENT CONSENT ORDER
BOOK OF REFERENCE - PART 3
District of East Suffolk

Number on Land Plans	Description of Land	Names of all those entitled to enjoy easements or other private rights over land (including private rights of navigation over water) which it is proposed shall be extinguished, suspended or interfered with under Regulation 7(1)(c) of the Infrastructure Planning (Applications: Prescribed Forms and Procedures) Regulations 2009
144 cont'd		<p>Essex and Suffolk Water Limited Northumbria House Abbey Road Pity Me DURHAM DH1 5FJ (in respect of rights of access to install and maintain water pipe)</p> <p>UK Power Networks (Operations) Limited Newington House 237 Southwark Bridge Road LONDON SE1 6NP (in respect of low voltage and high voltage electricity cables and ducts)</p> <p>British Telecommunications PLC BT Centre 81 Newgate Street LONDON EC1A 7AJ (in respect of telecommunications)</p> <p>National Grid Electricity Transmission plc Grand Buildings 1-3 Strand LONDON WC2N 5EH (in respect of high voltage electricity cables)</p>



East Anglia TWO Offshore Windfarm DEVELOPMENT CONSENT ORDER BOOK OF REFERENCE - PART 3 District of East Suffolk		
Number on Land Plans	Description of Land	Names of all those entitled to enjoy easements or other private rights over land (including private rights of navigation over water) which it is proposed shall be extinguished, suspended or interfered with under Regulation 7(1)(c) of the Infrastructure Planning (Applications: Prescribed Forms and Procedures) Regulations 2009
144 cont'd		Essex and Suffolk Water Limited Northumbria House Abbey Road Pity Me DURHAM DH1 5FJ (in respect of potable water pipe)
145	1 square metre of woodland (south of School Road)	Peter Murray Mann Manor Farm Friston Road Knodishall SAXMUNDHAM Suffolk IP17 1TL (in respect of right of way) National Grid Electricity Transmission plc Grand Buildings 1-3 Strand LONDON WC2N 5EH (in respect of right of way) Suffolk County Council Endeavour House Russell Road IPSWICH Suffolk IP1 2BX (in respect of public bridleway no. E-354/001/0)



<p style="text-align: center;">East Anglia TWO Offshore Windfarm DEVELOPMENT CONSENT ORDER BOOK OF REFERENCE - PART 3 District of East Suffolk</p>		
Number on Land Plans	Description of Land	Names of all those entitled to enjoy easements or other private rights over land (including private rights of navigation over water) which it is proposed shall be extinguished, suspended or interfered with under Regulation 7(1)(c) of the Infrastructure Planning (Applications: Prescribed Forms and Procedures) Regulations 2009
145 cont'd		<p>Essex and Suffolk Water Limited Northumbria House Abbey Road Pity Me DURHAM DH1 5FJ (in respect of potable water pipe)</p> <p>National Grid Electricity Transmission plc Grand Buildings 1-3 Strand LONDON WC2N 5EH (in respect of overhead high voltage electricity cable)</p>
146	349 square metres of track (south of School Road)	<p>Suffolk County Council Endeavour House Russell Road IPSWICH Suffolk IP1 2BX (in respect of public footpath no. E-354/001/0)</p> <p>National Grid Electricity Transmission plc Grand Buildings 1-3 Strand LONDON WC2N 5EH (in respect of right of way)</p>



**East Anglia TWO Offshore Windfarm DEVELOPMENT CONSENT ORDER
BOOK OF REFERENCE - PART 3
District of East Suffolk**


Number on Land Plans	Description of Land	Names of all those entitled to enjoy easements or other private rights over land (including private rights of navigation over water) which it is proposed shall be extinguished, suspended or interfered with under Regulation 7(1)(c) of the Infrastructure Planning (Applications: Prescribed Forms and Procedures) Regulations 2009
146 cont'd		<p>Peter Murray Mann Manor Farm Friston Road Knodishall SAXMUNDHAM Suffolk IP17 1TL (in respect of right of way)</p> <p>UK Power Networks (Operations) Limited Newington House 237 Southwark Bridge Road LONDON SE1 6NP (in respect of high voltage electricity cable)</p> <p>National Grid Electricity Transmission plc Grand Buildings 1-3 Strand LONDON WC2N 5EH (in respect of overhead high voltage electricity cable)</p>
147	19 square metres of track (south of School Road)	<p>Peter Murray Mann Manor Farm Friston Road Knodishall SAXMUNDHAM Suffolk IP17 1TL (in respect of right of way)</p>



<p style="text-align: center;">East Anglia TWO Offshore Windfarm DEVELOPMENT CONSENT ORDER BOOK OF REFERENCE - PART 3 District of East Suffolk</p>		
Number on Land Plans	Description of Land	Names of all those entitled to enjoy easements or other private rights over land (including private rights of navigation over water) which it is proposed shall be extinguished, suspended or interfered with under Regulation 7(1)(c) of the Infrastructure Planning (Applications: Prescribed Forms and Procedures) Regulations 2009
147 cont'd		<p>Suffolk County Council Endeavour House Russell Road IPSWICH Suffolk IP1 2BX (in respect of public footpath no. E-354/001/0)</p>
148	11480 square metres of public road and verges (Aldeburgh Road, A1094)	<p>UK Power Networks (Operations) Limited Newington House 237 Southwark Bridge Road LONDON SE1 6NP (in respect of overhead high voltage electricity cable)</p> <p>Vodafone Limited Vodafone House The Connection NEWBURY Berkshire RG14 2FN (in respect of buried telecommunications)</p> <p>British Telecommunications PLC BT Centre 81 Newgate Street LONDON EC1A 7AJ (in respect of buried telecommunications)</p>



East Anglia TWO Offshore Windfarm DEVELOPMENT CONSENT ORDER BOOK OF REFERENCE - PART 3 District of East Suffolk		
Number on Land Plans	Description of Land	Names of all those entitled to enjoy easements or other private rights over land (including private rights of navigation over water) which it is proposed shall be extinguished, suspended or interfered with under Regulation 7(1)(c) of the Infrastructure Planning (Applications: Prescribed Forms and Procedures) Regulations 2009
148 cont'd		Virgin Media Limited 10-14 Bartley Wood Business Park Bartley Way HOOK Hampshire RG27 9UP (in respect of buried telecommunications) Interoute Communications Limited New Castle House Castle Boulevard NOTTINGHAM NG7 1FT (in respect of buried telecommunications)
149	1928 square metres of public road and verges (Snape Road, B1069)	Interoute Communications Limited New Castle House Castle Boulevard NOTTINGHAM NG7 1FT (in respect of telecommunications)
150	715 square metres of public road and verges (Aldeburgh Road, B1121)	Vodafone Limited Vodafone House The Connection NEWBURY Berkshire RG14 2FN (in respect of telecommunications)



<p style="text-align: center;">East Anglia TWO Offshore Windfarm DEVELOPMENT CONSENT ORDER BOOK OF REFERENCE - PART 3 District of East Suffolk</p>		
Number on Land Plans	Description of Land	Names of all those entitled to enjoy easements or other private rights over land (including private rights of navigation over water) which it is proposed shall be extinguished, suspended or interfered with under Regulation 7(1)(c) of the Infrastructure Planning (Applications: Prescribed Forms and Procedures) Regulations 2009
150 cont'd		<p>Interoute Communications Limited New Castle House Castle Boulevard NOTTINGHAM NG7 1FT (in respect of buried telecommunications)</p>
151	138 square metres of woodland (Aldeburgh Road, A1094)	<p>Unknown (in respect of restrictive covenants)</p> <p>Dale Boast 12 Peacocks Pyghtle Orford WOODBRIDGE Suffolk IP12 2HX (in respect of shooting rights)</p>
152	1226 square metres of woodland (north west of Aldeburgh Road, A1094)	<p>Dale Boast 12 Peacocks Pyghtle Orford WOODBRIDGE Suffolk IP12 2HX (in respect of shooting rights)</p> <p>Unknown (in respect of restrictive covenants)</p> <p>Interoute Communications Limited New Castle House Castle Boulevard NOTTINGHAM NG7 1FT (in respect of telecommunications)</p>



East Anglia TWO Offshore Windfarm DEVELOPMENT CONSENT ORDER
BOOK OF REFERENCE - PART 3
District of East Suffolk

Number on Land Plans	Description of Land	Names of all those entitled to enjoy easements or other private rights over land (including private rights of navigation over water) which it is proposed shall be extinguished, suspended or interfered with under Regulation 7(1)(c) of the Infrastructure Planning (Applications: Prescribed Forms and Procedures) Regulations 2009
153	1812 square metres of woodland (south east of Aldeburgh Road, A1094)	<p>Unknown (in respect of restrictive covenants)</p> <p>Dale Boast 12 Peacocks Pyghtle Orford WOODBIDGE Suffolk IP12 2HX (in respect of shooting rights)</p> <p>Interoute Communications Limited New Castle House Castle Boulevard NOTTINGHAM NG7 1FT (in respect of telecommunications)</p>
154	764 square metres of woodland (Aldeburgh Road, A1094)	<p>Dale Boast 12 Peacocks Pyghtle Orford WOODBIDGE Suffolk IP12 2HX (in respect of shooting rights)</p> <p>Unknown (in respect of restrictive covenants)</p> <p>Interoute Communications Limited New Castle House Castle Boulevard NOTTINGHAM NG7 1FT (in respect of buried telecommunications)</p>



<p style="text-align: center;">East Anglia TWO Offshore Windfarm DEVELOPMENT CONSENT ORDER BOOK OF REFERENCE - PART 3 District of East Suffolk</p>		
Number on Land Plans	Description of Land	Names of all those entitled to enjoy easements or other private rights over land (including private rights of navigation over water) which it is proposed shall be extinguished, suspended or interfered with under Regulation 7(1)(c) of the Infrastructure Planning (Applications: Prescribed Forms and Procedures) Regulations 2009
156	36 square metres of verge (Aldeburgh Road, A1094)	<p>British Telecommunications PLC BT Centre 81 Newgate Street LONDON EC1A 7AJ (in respect of buried telecommunications)</p>
157	20 square metres of verge (Aldeburgh Road, A1094)	<p>Lucinda Jane Fullerton Heald 12 Farmer Street LONDON W8 7SN (in respect for right of way)</p> <p>Michael Guy Hilliard Heald 12 Farmer Street LONDON W8 7SN (in respect of right of way)</p> <p>Theresa Tollemache Decoy Farm Blackheath Estate Friston SAXMUNDHAM IP17 1NX (in respect of right of way)</p> <p>Suffolk County Council Endeavour House Russell Road IPSWICH Suffolk IP1 2BX (in respect of restricted byway no. E-260/003/A)</p>



<p style="text-align: center;">East Anglia TWO Offshore Windfarm DEVELOPMENT CONSENT ORDER BOOK OF REFERENCE - PART 3 District of East Suffolk</p>		
Number on Land Plans	Description of Land	Names of all those entitled to enjoy easements or other private rights over land (including private rights of navigation over water) which it is proposed shall be extinguished, suspended or interfered with under Regulation 7(1)(c) of the Infrastructure Planning (Applications: Prescribed Forms and Procedures) Regulations 2009
158	318 square metres of verge (Aldeburgh Road, A1094)	<p>Dale Boast 12 Peacocks Pyghtle Orford WOODBIDGE Suffolk IP12 2HX (in respect of shooting rights)</p> <p>Michael Guy Hilliard Heald 12 Farmer Street LONDON W8 7SN (in respect of right to pass services through conducting media)</p> <p>Lucinda Jane Fullerton Heald 12 Farmer Street LONDON W8 7SN (in respect of right to pass services through conducting media)</p> <p>Vodafone Limited Vodafone House The Connection NEWBURY Berkshire RG14 2FN (in respect of buried telecommunications)</p>
159	3359 square metres of public road and verges (Farnham Road, A1094)	<p>British Telecommunications PLC BT Centre 81 Newgate Street LONDON EC1A 7AJ (in respect of overhead telecommunications)</p>




East Anglia TWO Offshore Windfarm DEVELOPMENT CONSENT ORDER BOOK OF REFERENCE - PART 3 District of East Suffolk		
Number on Land Plans	Description of Land	Names of all those entitled to enjoy easements or other private rights over land (including private rights of navigation over water) which it is proposed shall be extinguished, suspended or interfered with under Regulation 7(1)(c) of the Infrastructure Planning (Applications: Prescribed Forms and Procedures) Regulations 2009
159 cont'd		UK Power Networks (Operations) Limited Newington House 237 Southwark Bridge Road LONDON SE1 6NP (in respect of electricity cable)
161	53 square metres of hedgerow (south of Farnham Road, A1094)	British Telecommunications PLC BT Centre 81 Newgate Street LONDON EC1A 7AJ (in respect of buried telecommunications)
163	97 square metres of hedgerow (53, Friday Street)	British Telecommunications PLC BT Centre 81 Newgate Street LONDON EC1A 7AJ (in respect of overhead communications)
164	79 square metres of hedgerow (Yew Tree Cottage)	Unknown (in respect of restrictive covenants) Unknown (in respect of rights and easements)
165	261 square metres of grassland and track (north of Farnham Road, A1094)	British Telecommunications PLC BT Centre 81 Newgate Street LONDON EC1A 7AJ (in respect of overhead telecommunications)




<p style="text-align: center;">East Anglia TWO Offshore Windfarm DEVELOPMENT CONSENT ORDER BOOK OF REFERENCE - PART 3 District of East Suffolk</p>		
Number on Land Plans	Description of Land	Names of all those entitled to enjoy easements or other private rights over land (including private rights of navigation over water) which it is proposed shall be extinguished, suspended or interfered with under Regulation 7(1)(c) of the Infrastructure Planning (Applications: Prescribed Forms and Procedures) Regulations 2009
168	3438 square metres of public road, lay-by, and verge (Main Road, A12)	UK Power Networks (Operations) Limited Newington House 237 Southwark Bridge Road LONDON SE1 6NP (in respect of low voltage electricity cable)
169	419 square metres of public road, footway and verge (Main Road, A12)	British Telecommunications PLC BT Centre 81 Newgate Street LONDON EC1A 7AJ (in respect of telecommunications)
170	1497 square metres of public road, footway and verge (Main Road, A12)	Timothy Peter Singleton FAO David Ward c/o Fenn Wright 1 Tollgate East Stanway COLCHESTER Essex CO3 8RQ (in respect of restrictive covenants) Graham David Page FAO David Ward c/o Fenn Wright 1 Tollgate East Stanway COLCHESTER Essex CO3 8RQ (in respect of restrictive covenants)



East Anglia TWO Offshore Windfarm DEVELOPMENT CONSENT ORDER BOOK OF REFERENCE - PART 3 District of East Suffolk		
Number on Land Plans	Description of Land	Names of all those entitled to enjoy easements or other private rights over land (including private rights of navigation over water) which it is proposed shall be extinguished, suspended or interfered with under Regulation 7(1)(c) of the Infrastructure Planning (Applications: Prescribed Forms and Procedures) Regulations 2009
170 cont'd		Anthony Beverley Totton FAO David Ward c/o Fenn Wright 1 Tollgate East Stanway COLCHESTER Essex CO3 8RQ (in respect of restrictive covenants) British Telecommunications PLC BT Centre 81 Newgate Street LONDON EC1A 7AJ (in respect of buried telecommunications)
174	8825 square metres of public road and verges (Main Road, A12)	UK Power Networks (Operations) Limited Newington House 237 Southwark Bridge Road LONDON SE1 6NP (in respect of low voltage and high voltage electricity cables and ducts) British Telecommunications PLC BT Centre 81 Newgate Street LONDON EC1A 7AJ (in respect of buried telecommunications)



<p style="text-align: center;">East Anglia TWO Offshore Windfarm DEVELOPMENT CONSENT ORDER BOOK OF REFERENCE - PART 3 District of East Suffolk</p>		
Number on Land Plans	Description of Land	Names of all those entitled to enjoy easements or other private rights over land (including private rights of navigation over water) which it is proposed shall be extinguished, suspended or interfered with under Regulation 7(1)(c) of the Infrastructure Planning (Applications: Prescribed Forms and Procedures) Regulations 2009
175	357 square metres of public road and verge (Main Road, A12)	British Telecommunications PLC BT Centre 81 Newgate Street LONDON EC1A 7AJ (in respect of buried telecommunications)
177	928 square metres of public road and verge (Main Road, A12)	UK Power Networks (Operations) Limited Newington House 237 Southwark Bridge Road LONDON SE1 6NP (in respect of low voltage electricity cable) British Telecommunications PLC BT Centre 81 Newgate Street LONDON EC1A 7AJ (in respect of telecommunications) Essex and Suffolk Water Limited Northumbria House Abbey Road Pity Me DURHAM DH1 5FJ (in respect of water main)
178	65 square metres of public road, footway and verge (Main Road, A12)	UK Power Networks (Operations) Limited Newington House 237 Southwark Bridge Road LONDON SE1 6NP (in respect of low voltage electricity cable)



<p style="text-align: center;">East Anglia TWO Offshore Windfarm DEVELOPMENT CONSENT ORDER BOOK OF REFERENCE - PART 3 District of East Suffolk</p>		
Number on Land Plans	Description of Land	Names of all those entitled to enjoy easements or other private rights over land (including private rights of navigation over water) which it is proposed shall be extinguished, suspended or interfered with under Regulation 7(1)(c) of the Infrastructure Planning (Applications: Prescribed Forms and Procedures) Regulations 2009
179	83 square metres of public road (Main Road, A12)	<p>Mark Shuldham Schreiber Marlesford Hall Marlesford WOODBIDGE Suffolk IP13 0AU (in respect of restrictive covenants)</p>
180	426 square metres of public road, footway and verge (Main Road, A12)	<p>British Telecommunications PLC BT Centre 81 Newgate Street LONDON EC1A 7AJ (in respect of buried telecommunications)</p> <p>UK Power Networks (Operations) Limited Newington House 237 Southwark Bridge Road LONDON SE1 6NP (in respect of electricity cables)</p>
181	203 square metres of River, bed and banks thereof (north of Main Rd, A12)	<p>British Telecommunications PLC BT Centre 81 Newgate Street LONDON EC1A 7AJ (in respect of telecommunications)</p>



East Anglia TWO Offshore Windfarm DEVELOPMENT CONSENT ORDER
BOOK OF REFERENCE - PART 3
District of East Suffolk

Number on Land Plans	Description of Land	Names of all those entitled to enjoy easements or other private rights over land (including private rights of navigation over water) which it is proposed shall be extinguished, suspended or interfered with under Regulation 7(1)(c) of the Infrastructure Planning (Applications: Prescribed Forms and Procedures) Regulations 2009
182	12495 square metres of agricultural land and pond (north of Main Rd, A13)	<p>Samira Lucy Davies Lime Tree Farm Marlesford WOODBIDGE Suffolk IP13 OAE (in respect of right of water supply through water pipe, restriction and restrictive covenants)</p> <p>Kay Carol Barham The Hedges Marlesford WOODBIDGE Suffolk IP13 OAE (in respect of right to use and maintain water pipe for water supply)</p> <p>Elizabeth Alexandra Rose Newman The Hedges Marlesford WOODBIDGE Suffolk IP13 OAE (in respect of right to use and maintain water pipe for water supply)</p> <p>Christopher John Warner The Hedges Marlesford WOODBIDGE Suffolk IP13 OAE (in respect of right to use and maintain water pipe for water supply)</p>



East Anglia TWO Offshore Windfarm DEVELOPMENT CONSENT ORDER BOOK OF REFERENCE - PART 3 District of East Suffolk		
Number on Land Plans	Description of Land	Names of all those entitled to enjoy easements or other private rights over land (including private rights of navigation over water) which it is proposed shall be extinguished, suspended or interfered with under Regulation 7(1)(c) of the Infrastructure Planning (Applications: Prescribed Forms and Procedures) Regulations 2009
182 cont'd		<p>Lisa Louise Kenyon Lime Cottage Marlesford WOODBIDGE Suffolk IP13 0AE (in respect of right of water supply through water pipe)</p> <p>Unknown (in respect of rights, easements and drainage)</p> <p>British Telecommunications PLC BT Centre 81 Newgate Street LONDON EC1A 7AJ (in respect of telecommunications)</p> <p>UK Power Networks (Operations) Limited Newington House 237 Southwark Bridge Road LONDON SE1 6NP (in respect of electricity cables)</p>



East Anglia TWO Offshore Windfarm DEVELOPMENT CONSENT ORDER

BOOK OF REFERENCE - PART 4

**Land which is proposed to be used for the purposes of the order for which application is being made under Regulation 7(1)(d) of the
Infrastructure Planning (Applications: Prescribed Forms and Procedure) Regulations 2009**

District of East Suffolk

Number on Land Plans	Extent of acquisition or use	Description of Land	The owner of any Crown interest in the land which is proposed to be used for the purposes of the order for which application is being made
NONE	NONE	NONE	NONE



East Anglia TWO Offshore Windfarm DEVELOPMENT CONSENT ORDER
BOOK OF REFERENCE - PART 5
District of East Suffolk

Number on Land Plans	Extent of acquisition or use	Description of Land	Category of Land
NONE	NONE	NONE	NONE